

Raforkumálastjóri
Vatnamælingar

Skilagrein 242

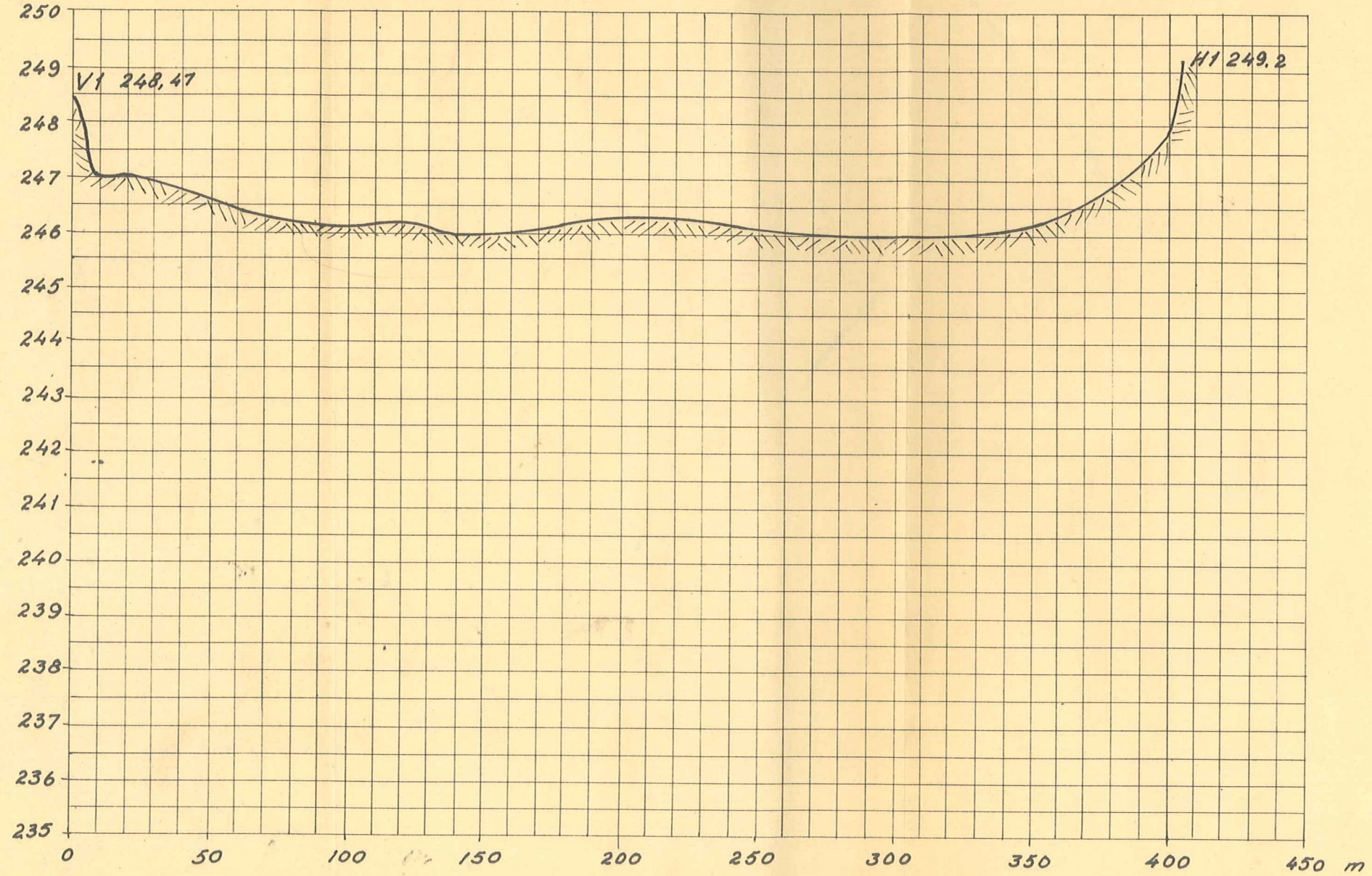
ÞJÓRSÁ, BÚRFELL

Þversnið V 1 - V 6
Flatarmál

S. Rist 18. maí '62.

Elevation meters

m y. s

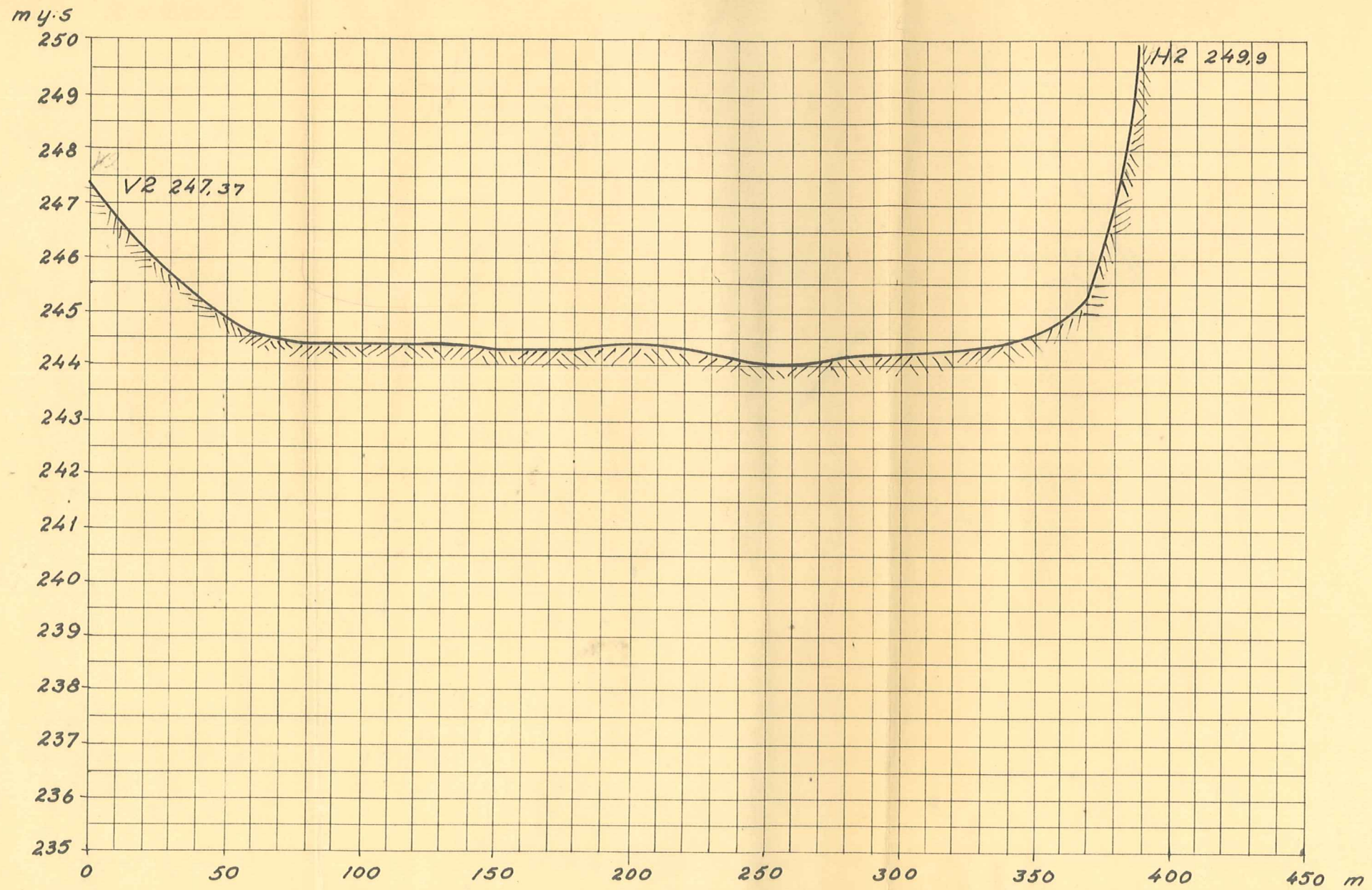


RAFORKUMÁLASTJÓRI

Þjórsá - Búrfell
þversnið V1
Cross Section V1

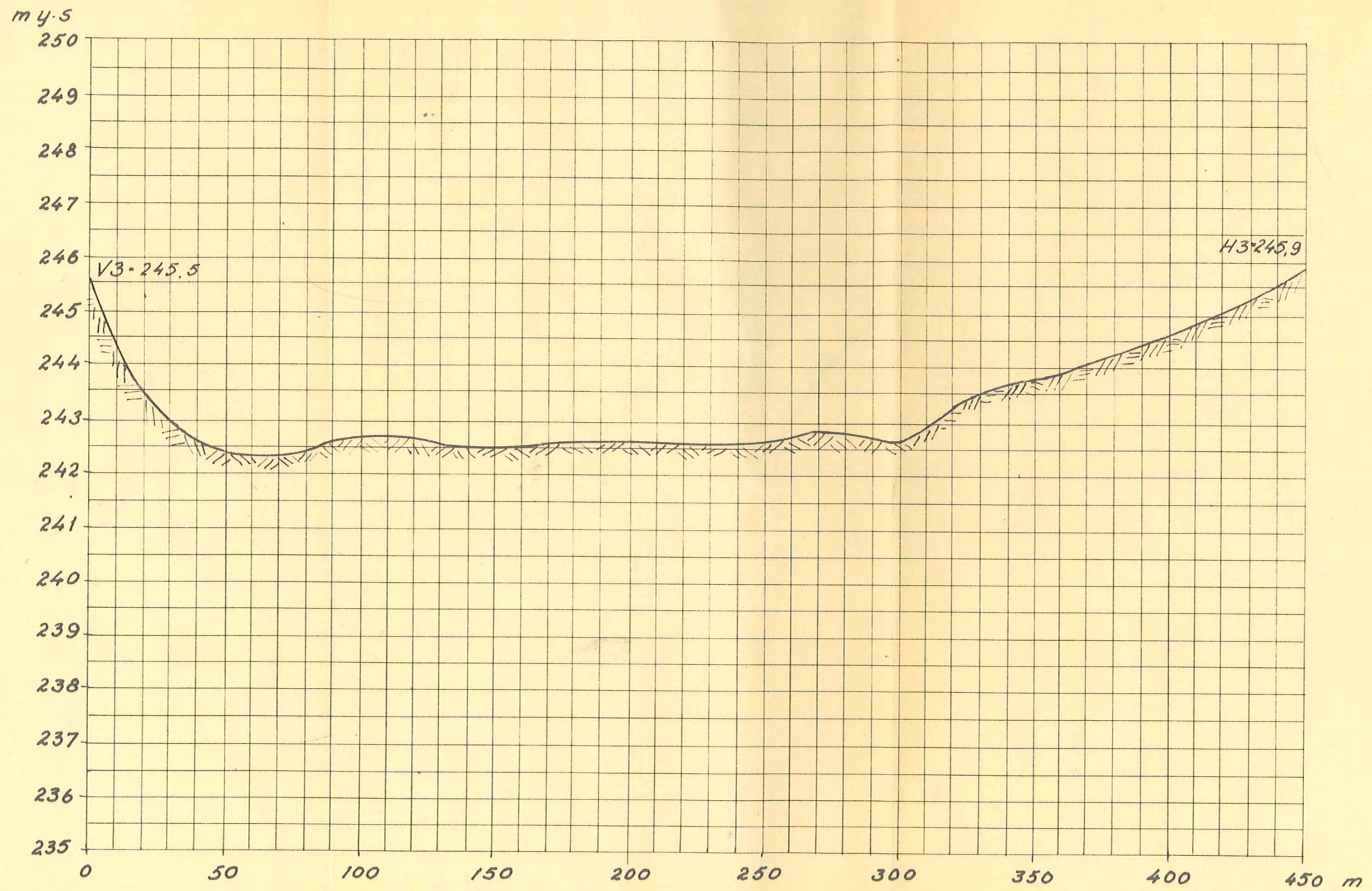
H 1:50	28/462 ^{S.Rist} /JB
L 1:2000	Vhm. 097 B.277T.340
Fnr. 5745	

Elevation meters



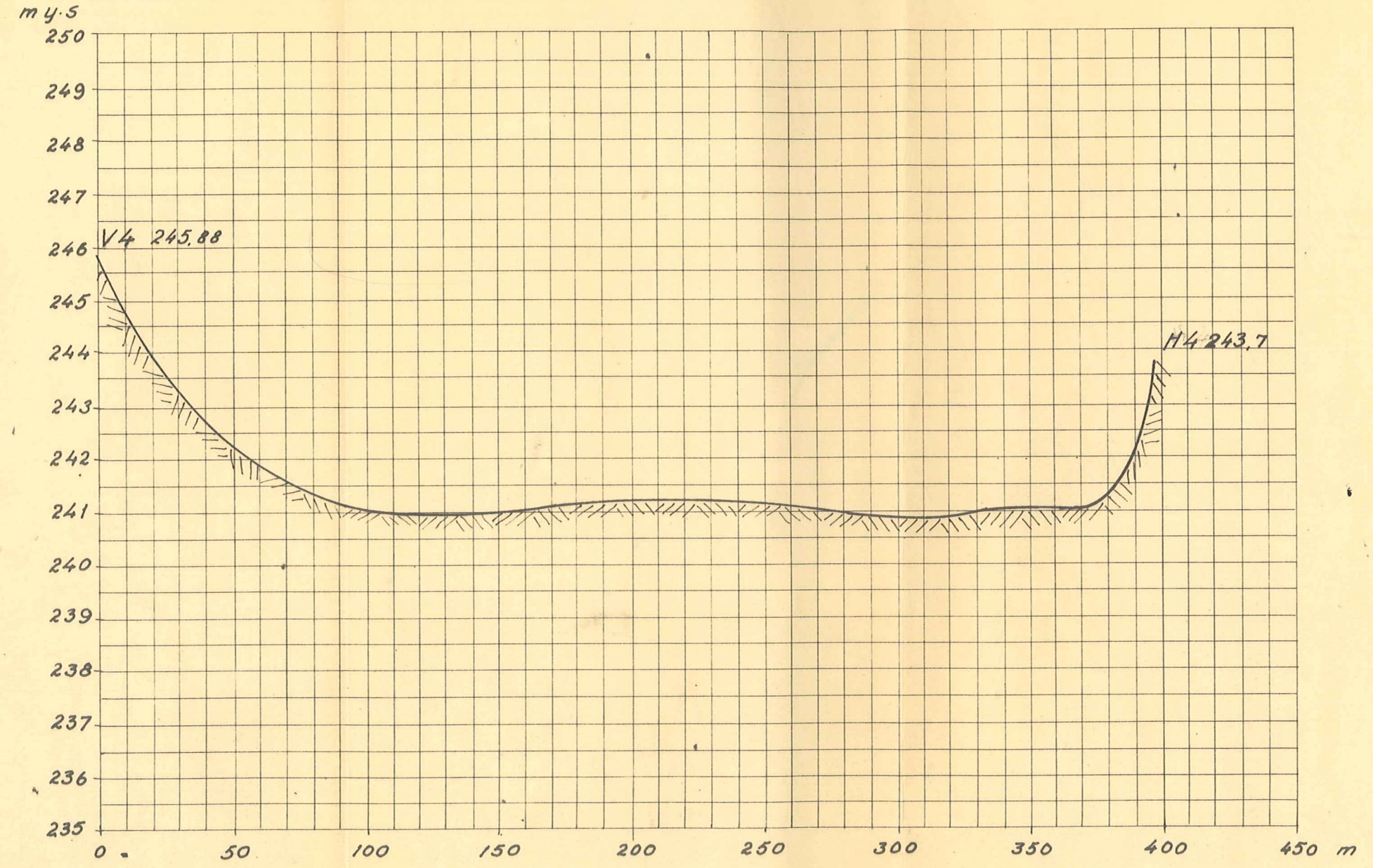
RAFORKUMÁLASTJÓRI		
Þjórsá - Búrfell þversnið V2 Cross Section V2	H 1:50	28/62 S.Rist/ JB
	L 1:2000	Vhm. 097 B.277T. 341
		Fnr. 5746

Elevation meters



RAFORKUMÁLASTJÓRI	
Þjórsá - Búrfell Þversnið V3 Cross Section V3	H 1:50
	28/4/62 S. Rist/ Vhm. 097
	L1:2000 B.277T.342
	Fnr. 5747

Elevation meters



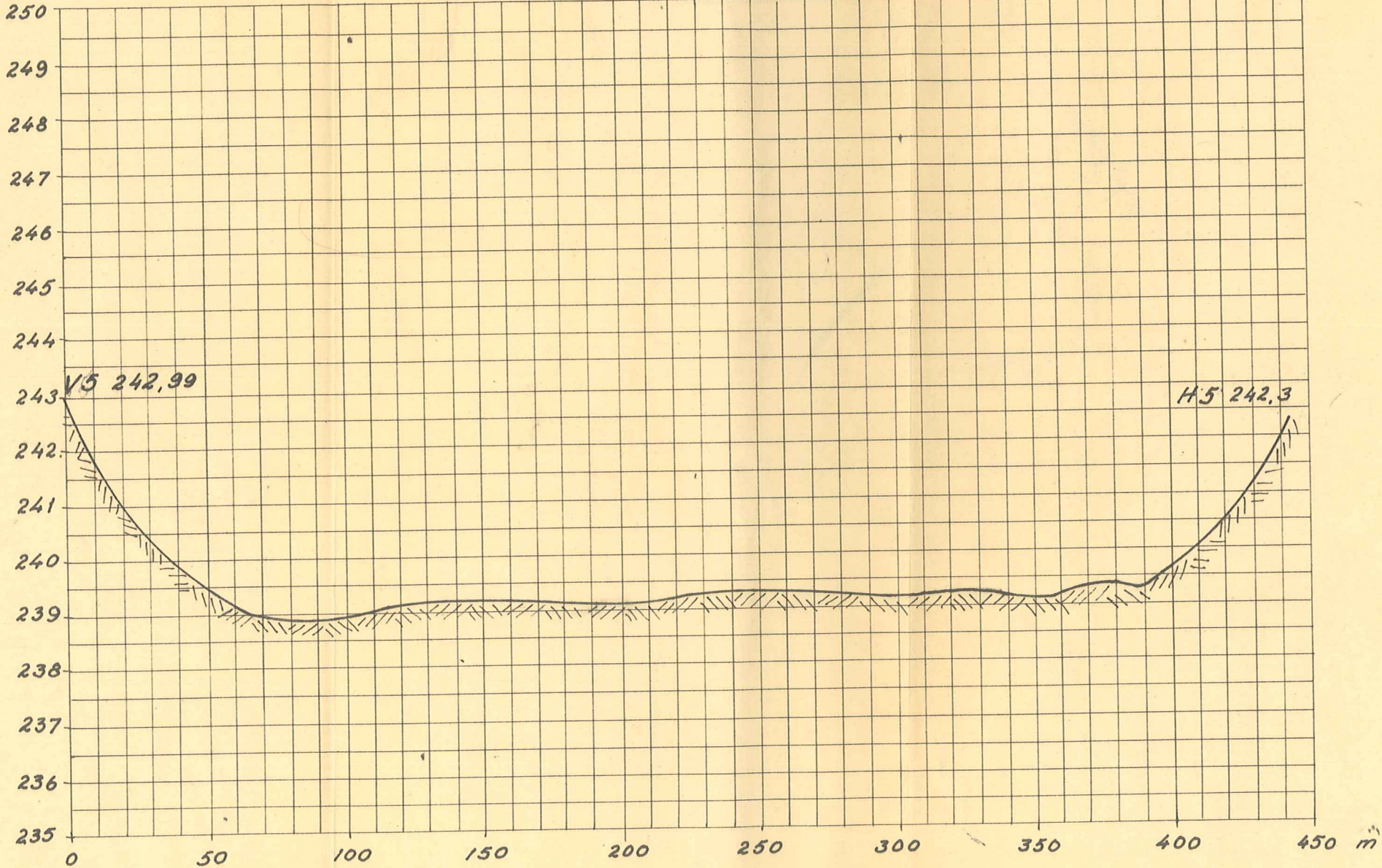
RAFORKUMÁLASTJÖRI

*Þjórsá - Birtell
þversnið V4
Cross Section V4*

H 1:50	28/4 62 S. Rist/ /18
L 1:2000	B.2777.343
Fnr. 5748	

Elevation meters

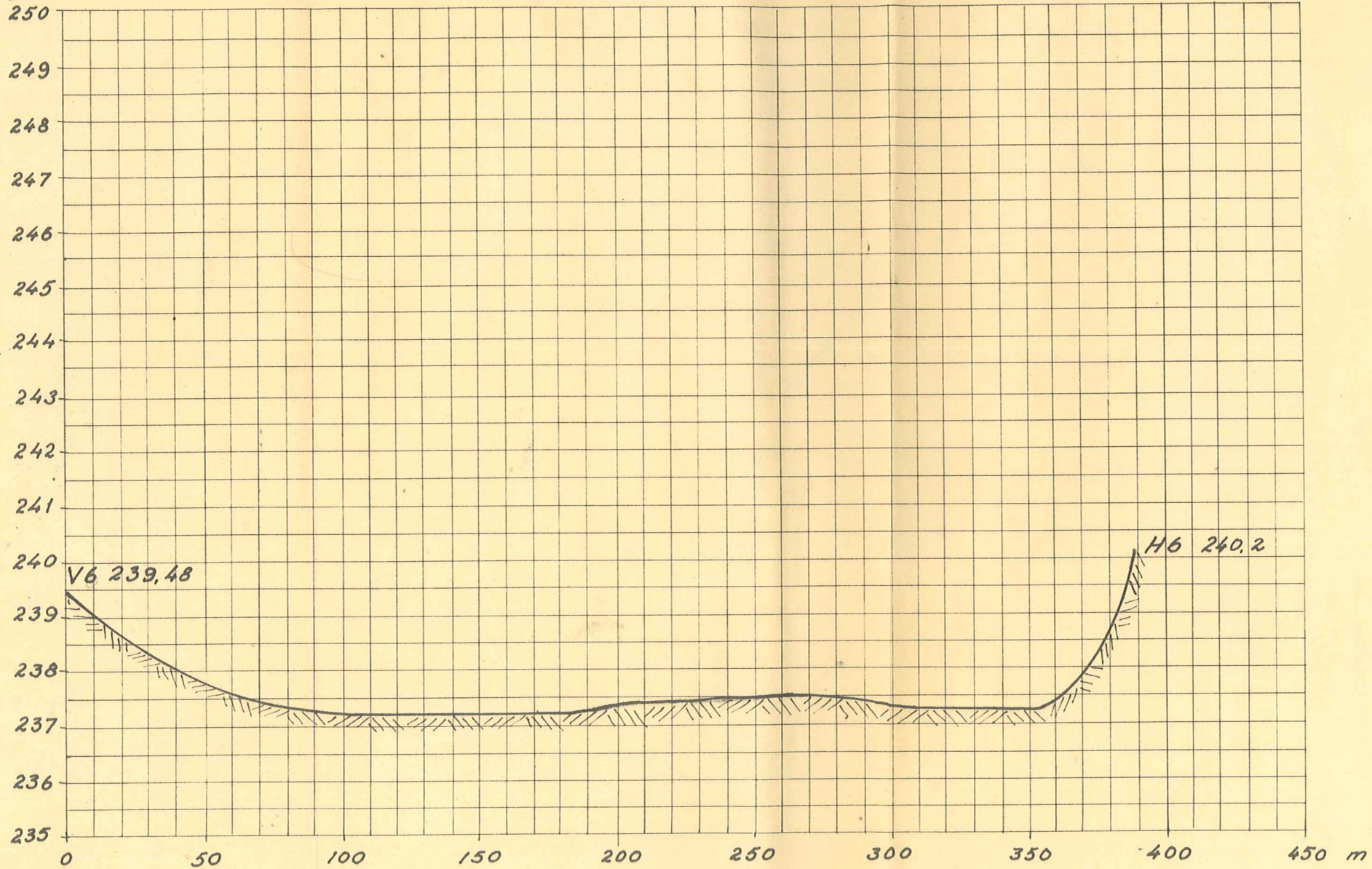
m y. 5



RAFORKUMÁLASTJÓRI		
Þjórsá - Búrfell Þversnið V5 Cross Section V5	H 1:50	29/62 S. Rist/JSB
	L 1:2000	Vhm. 097 B. 277.344
		Fnr. 5749

Elevation meters

m y. s



RAFORKUMÁLASTJÓRI		
Þjórsá - Búrfell	H 1:50	28/62 S. Rist/ JB
	L 1:2000	Vhm. 097 B.277T.345
Þversnið V6 Cross Section V6	Fnr. 5750	

Þjórsá - Búrfell

T. 18. 5. '62 P.S./JB

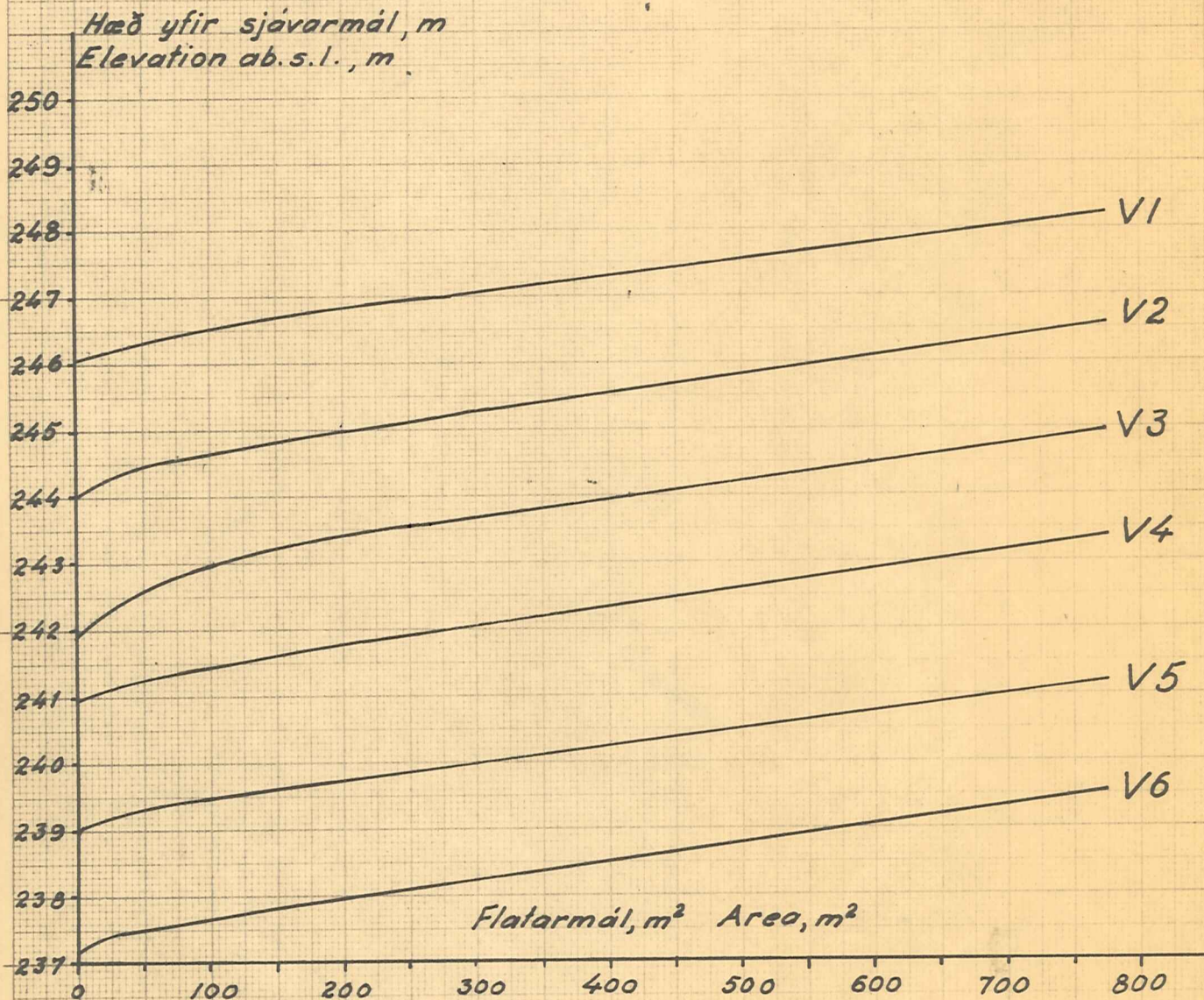
Inr. 340

Flatarmál þversniðanna VI-V6

B-277 vhm^{097/8}

Area of Cross-Sections VI-V6

Fnr. 5761



7325 01 - 514 A4 - 1 x 1 mm