

DYNJANDISVÆÐIÐ

TEIKNINGAR

1:50.000

RAFORKUMÁLASTJÓRI.

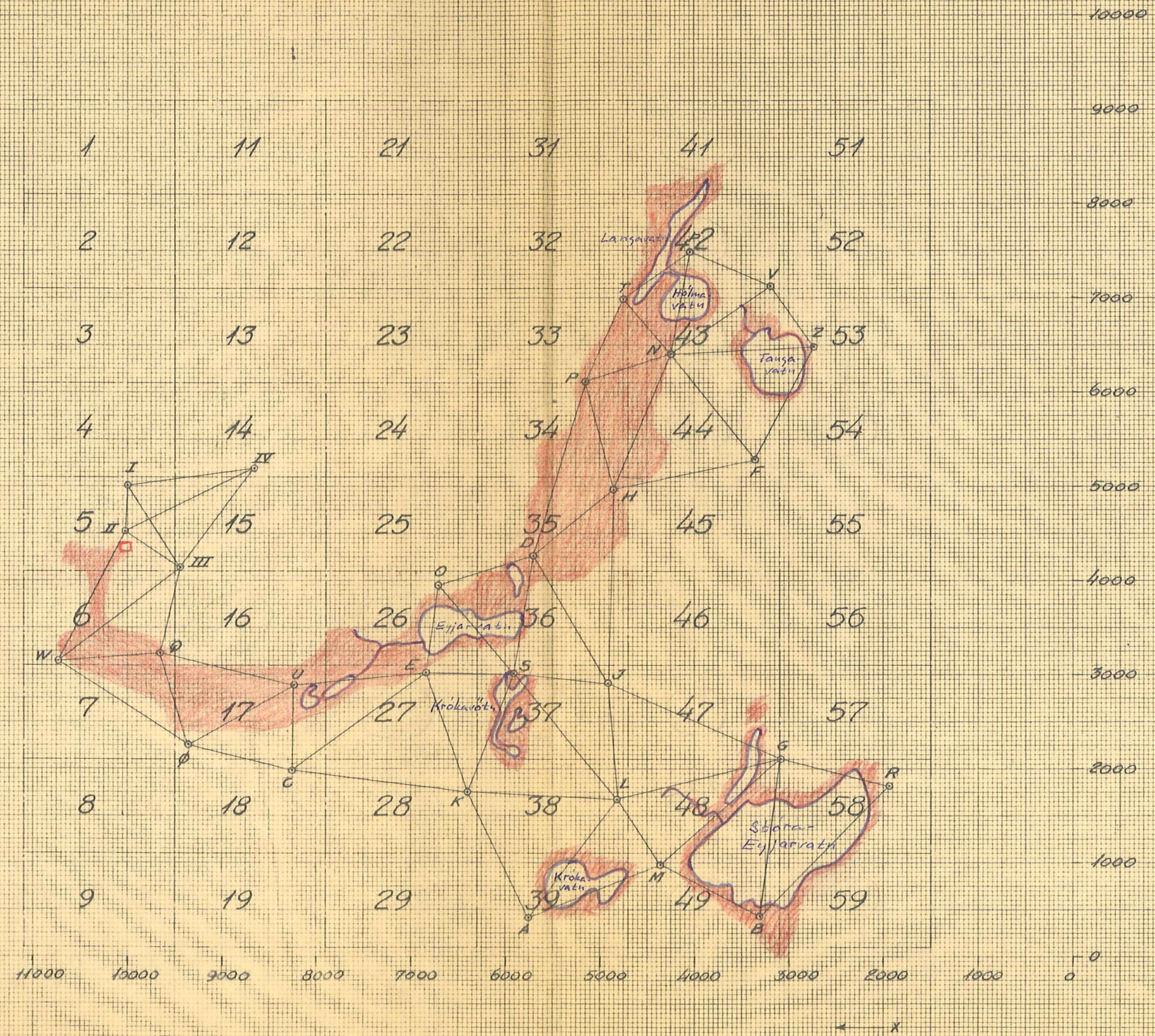
Yfirlitsmynd yfir skiptingu tachy-  
meterkorta við Dynjanda.

3.11.'52 - J.P.

B2M 76

Tnr 55

Fnr. 1715





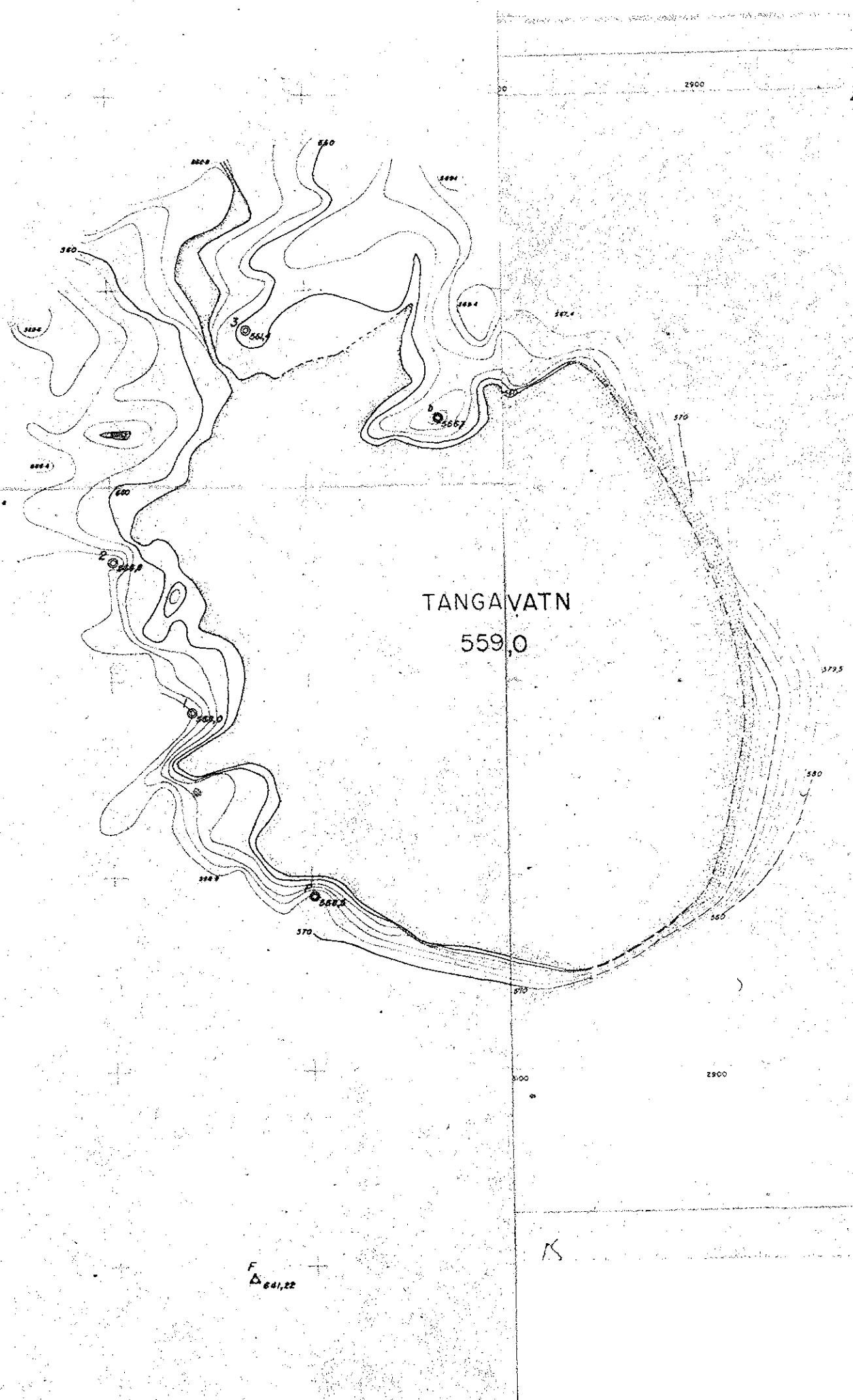
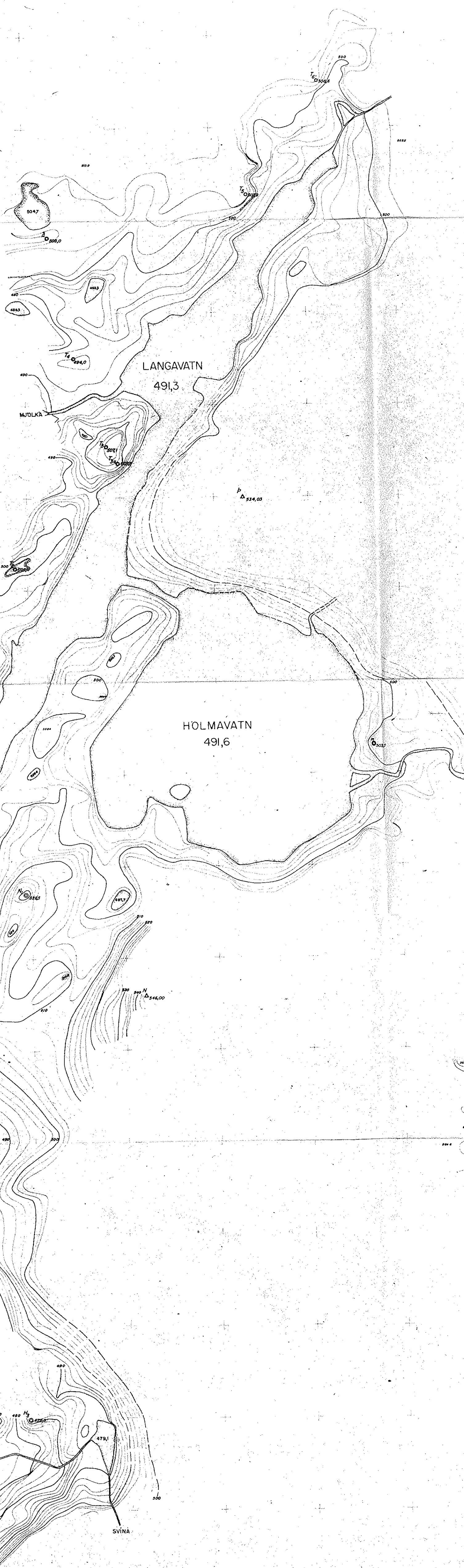
HNJÚKSVATN

539,7

A  $\triangle$  602,10

<b>RAFORKUMALASTJÖRI</b>	
DYNDANDVIRKJUN	1:2000 <small>15.8.52-6.2.52M 76</small>
DYNDANDI- OG MJÓLKÁR- MELINGAR 1952	BLAD 39 TNR 68 FNR. 1819

1300 1400 1500 1600 1700 1800 1900



RAFORKUMALASTJORI  
DYNAMISKUUN 1:8000  
DYNAANDI-DE NELLA 1974  
MELUNGAN 1974  
FNR 1829

DYNDJANDIÁ

STORA-EYJARVATN  
569,7

RAFORKUMÁLASTJÓRI  
DYNDJANDIVIRKJUN 1:2000  
DYNDJANDI-OG-MJÓLKVAN-  
MÁLINGAR 1952 FNR. 1826

RAFORKUMÁLASTJÓRI  
DYNDJANDIVIRKJUN 1:2000  
DYNDJANDI-OG-MJÓLKVAN-  
MÁLINGAR 1952 FNR. 1826

