



ORKUSTOFNUN

NATIONAL ENERGY AUTHORITY

ÚTLÁN

Bókasafn Orkustofnunar

STAÐUR

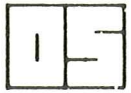
**HYDROLOGICAL MODEL MAPS
PREFEASIBILITY REPORT II**

Orkustofnun
Vatnaskil Consulting Engineers
Prepared for Iceland Salmon Ltd.

OS-84096/JHD-43 B

December 1984





ORKUSTOFNUN
Grensásvegi 9, 108 Reykjavík

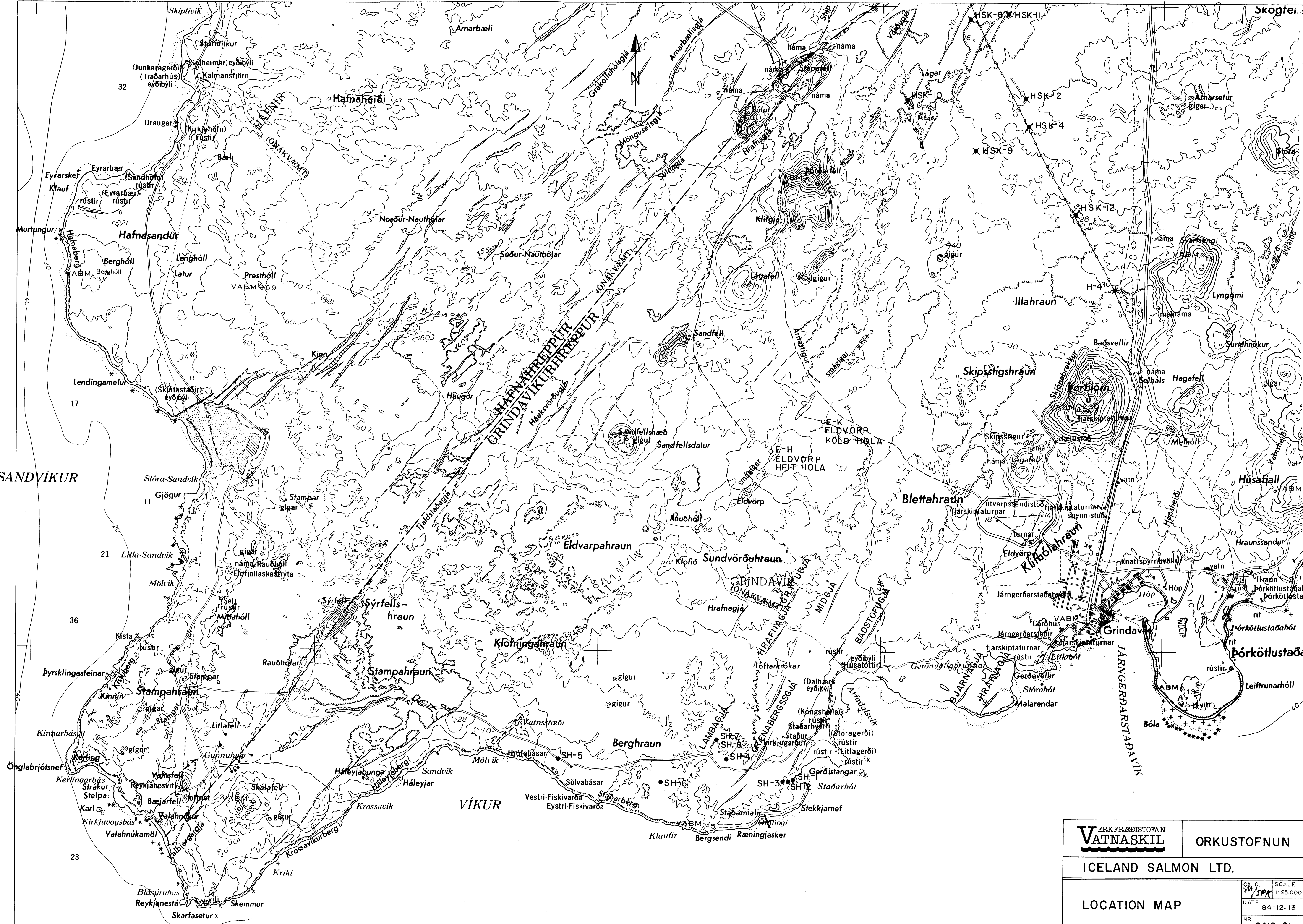
STAÐUR



**HYDROLOGICAL MODEL MAPS
PREFEASIBILITY REPORT** //

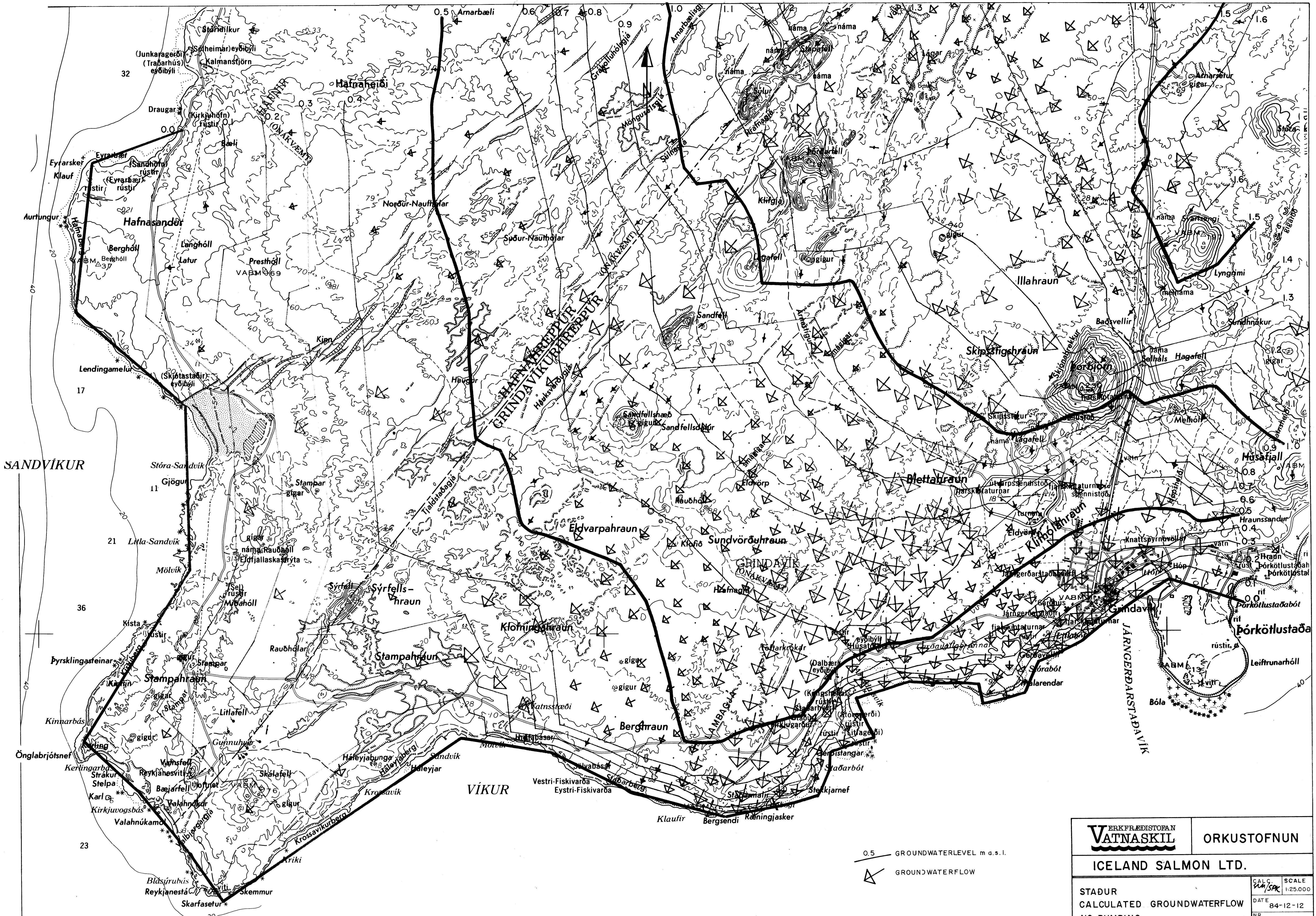
Orkustofnun
Vatnaskil Consulting Engineers
Prepared for Iceland Salmon Ltd.

OS-84096/JHD-43 B

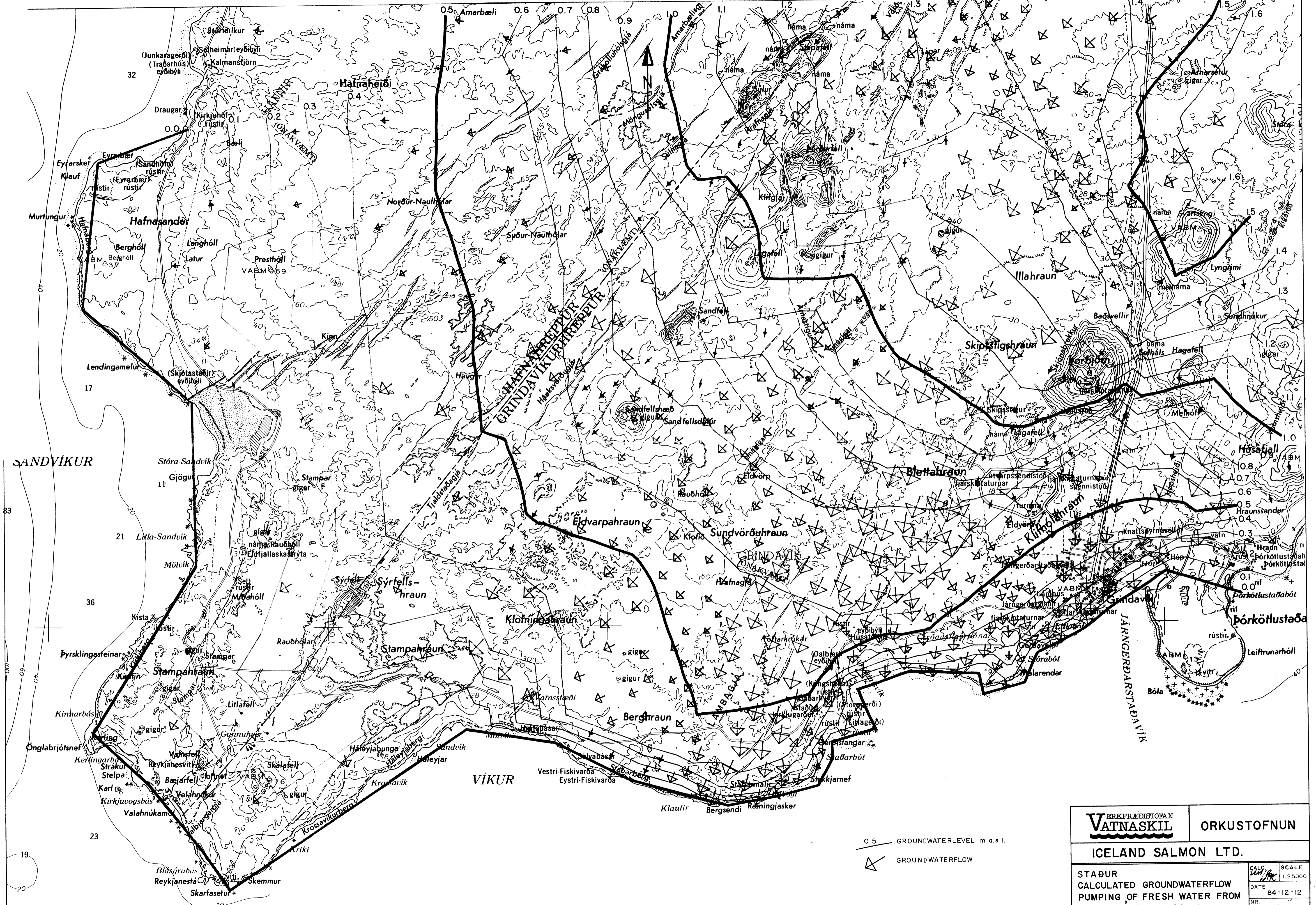
December 1984



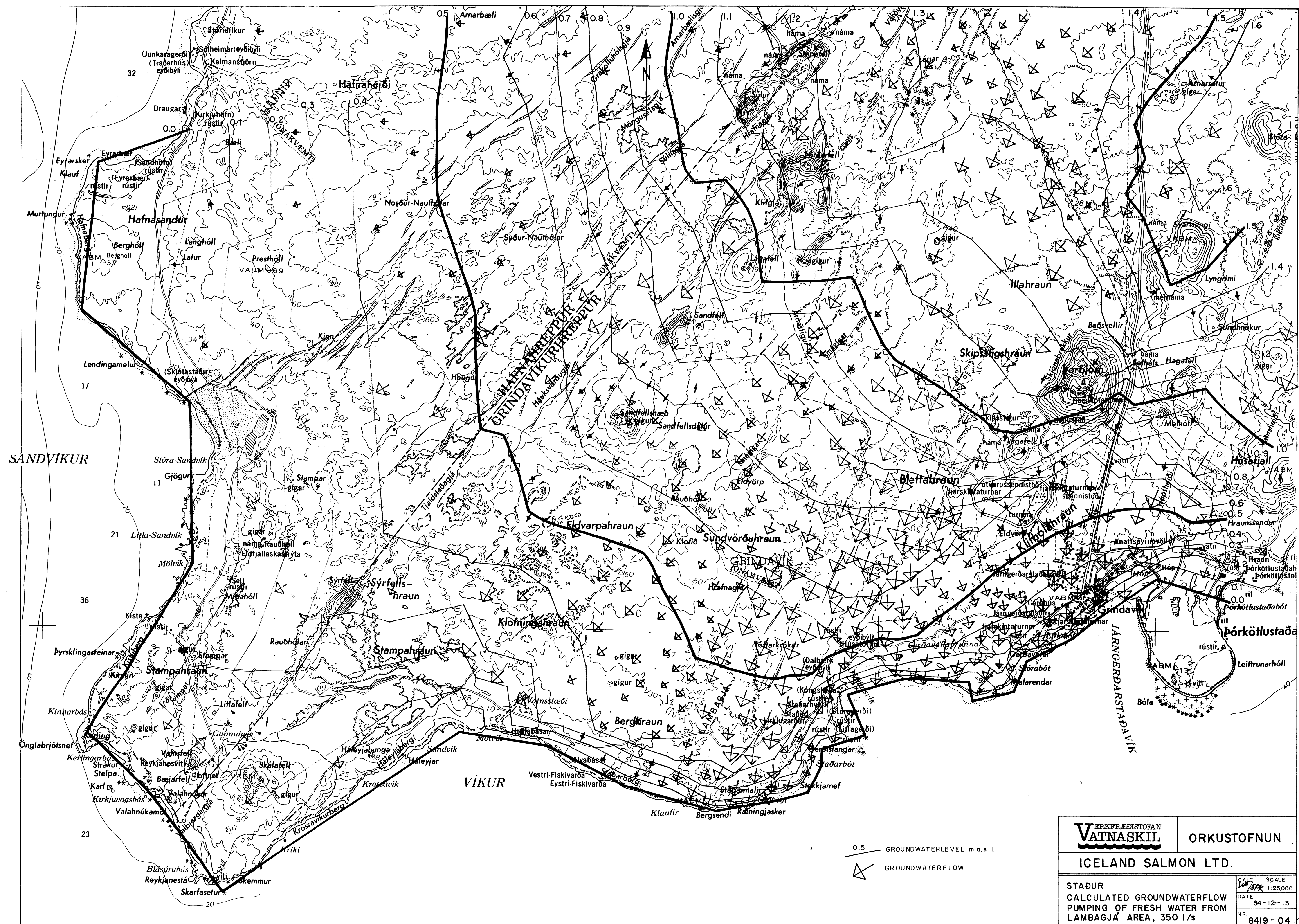
		ORKUSTOFNUN	
ICELAND SALMON LTD.			
LOCATION MAP		CALC. SCALE 	
		DATE 84-12-13	
		NR. 8419-01	



VERKFRÆÐISTOFAN VATNASKIL		ORKUSTOFNUN	
ICELAND SALMON LTD.			
STADUR CALCULATED GROUNDWATERFLOW NO PUMPING		CALC. 6/11/84 SCALE 1:25,000	
		DATE 84-12-12	
		NR. 8419-02	



		ORKUSTOFNUN	
ICELAND SALMON LTD.			
STAÐUR CALCULATED GROUNDWATERFLOW PUMPING OF FRESH WATER FROM LAMBAGJÁ AREA, 100 l/s		CALC 	SCALE 1:25000
		DATE 84-12-12	NR. 8419-03

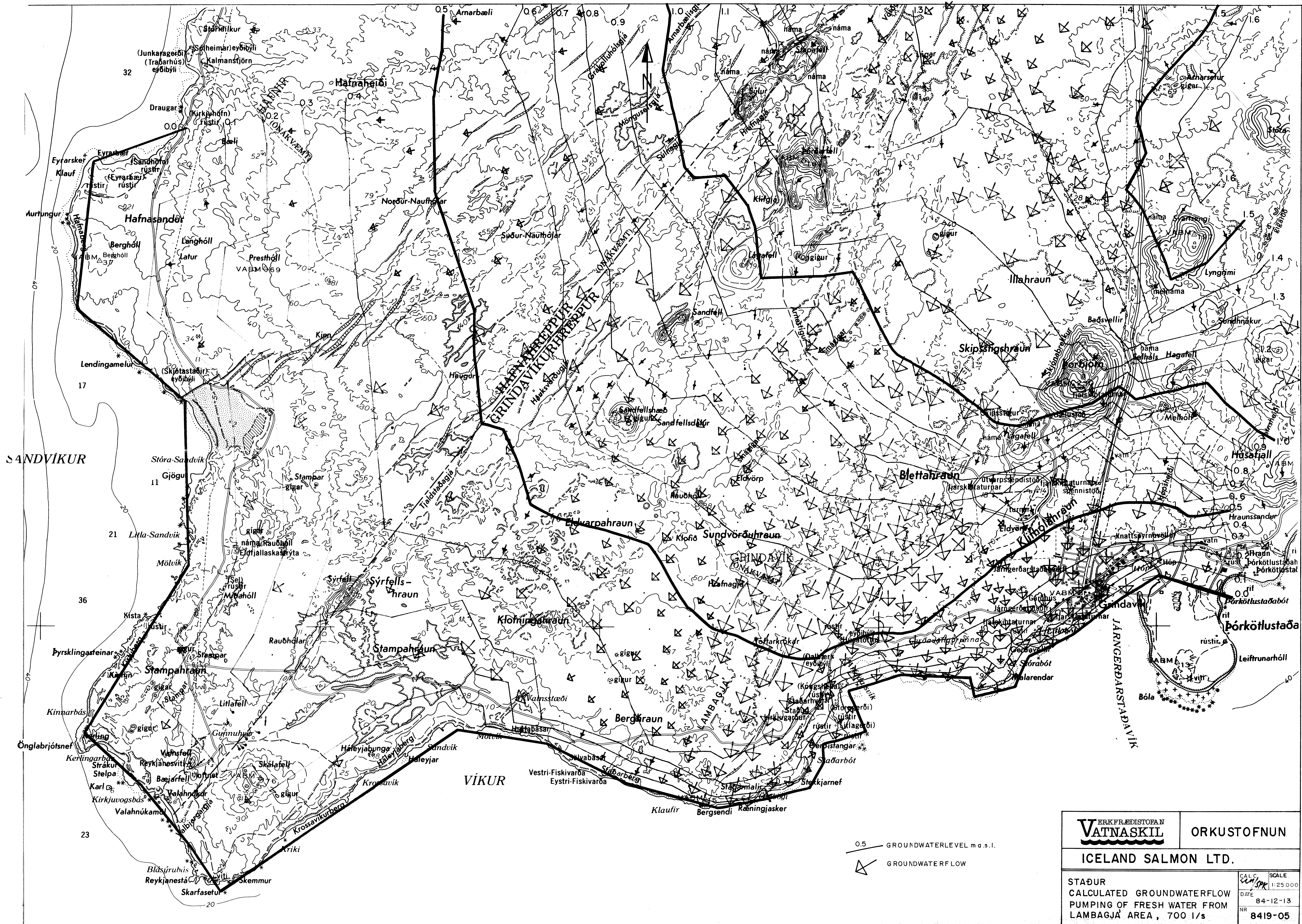


SANDVIKUR

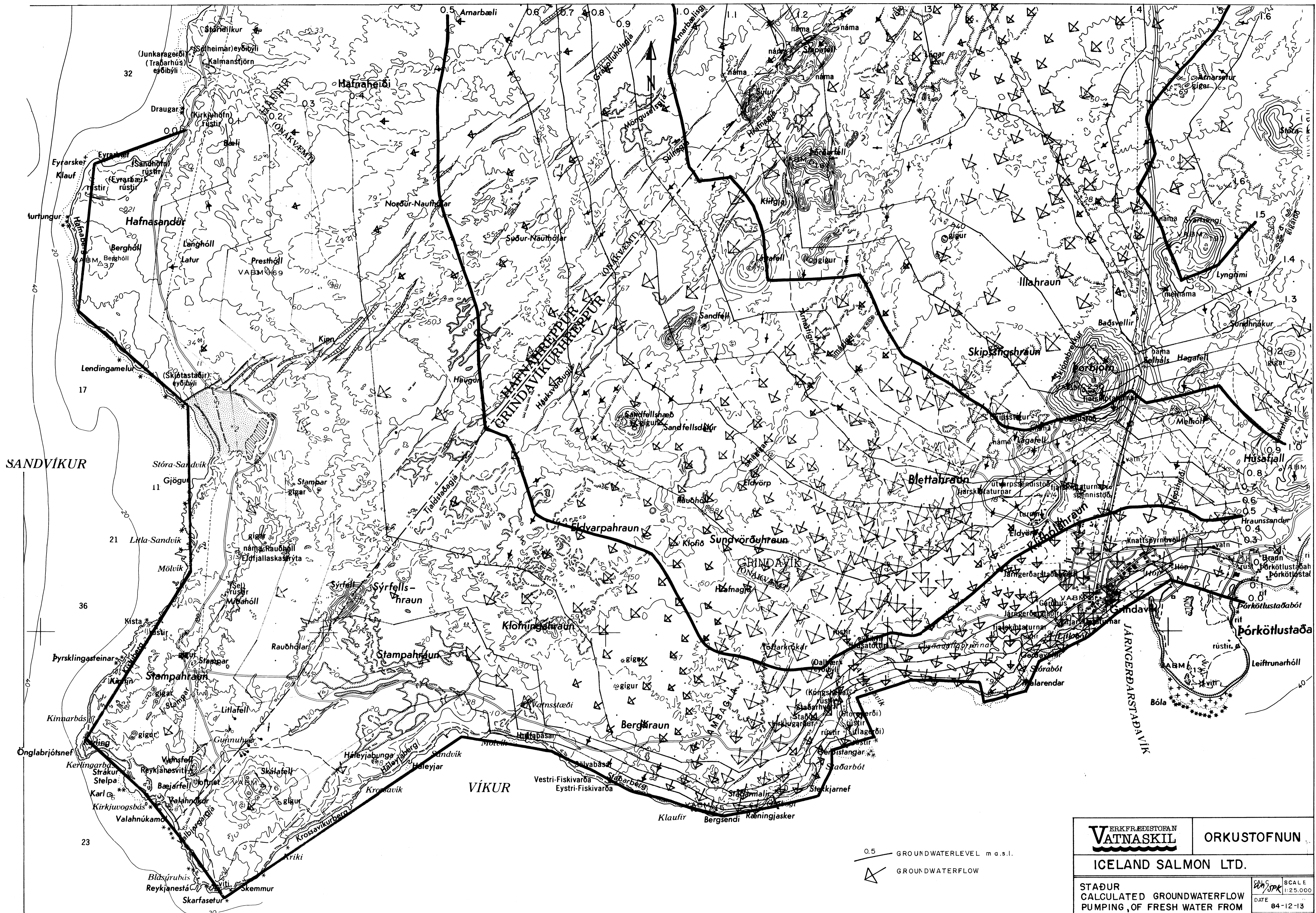
VÍKUR

0.5 GROUNDWATERLEVEL m a.s.l.
 △ GROUNDWATERFLOW

VERKFRÆÐISTOFNAN		ORKUSTOFNUN	
VATNASKIL		ICELAND SALMON LTD.	
STAÐUR		CALC	SCALE
CALCULATED GROUNDWATERFLOW		12/1984	1:25,000
PUMPING OF FRESH WATER FROM		DATE	84-12-13
LAMBAGJA' AREA, 350 l/s		NR.	8419-04



VERKFRÆÐISTOFAN VATNASKIL		ORKUSTOFNUN	
ICELAND SALMON LTD.			
STAÐUR CALCULATED GROUNDWATERFLOW PUMPING OF FRESH WATER FROM LAMBAGJA' AREA, 700 l/s		CALC <i>2011/09</i>	SCALE 1:25,000
		DATE 84-12-13	NR 8419-05



VERKFRÆÐISTOFAN VATNASKIL		ORKUSTOFNUN	
ICELAND SALMON LTD.			
STAÐUR CALCULATED GROUNDWATERFLOW PUMPING OF FRESH WATER FROM LAMBAGJA AREA, 350 l/s AND 150 l/s FROM HUSATOFTIR		CÁM DATE 84-12-13	SCALE 1:25,000 NR 8419-06