

# BORHOLUSTADIR

HITAVEITUR

OG

HÁHITASVÆÐI

Yfirlit um "stadi" (lykla) á borholum hjá þeim hitaveitum þar sem sýni eru tekin reglulega. Einnig fylgja með "stadir" fyrir borholur á nokkrum háhitasvæðunum.

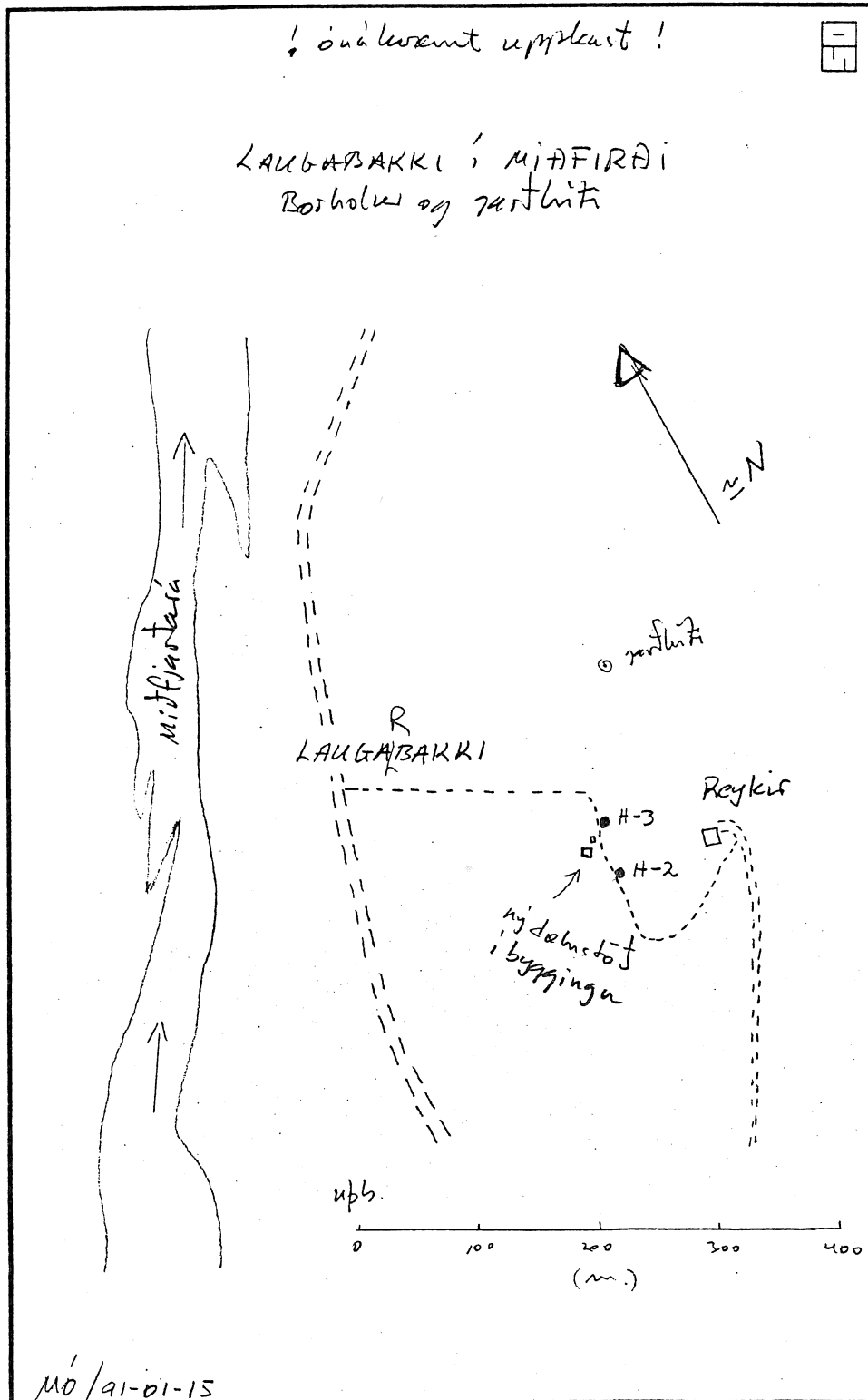
Jafnframt fylgja með sæmilega nákvæm kort af staðsetningu hola á hverju jarðhitasvæði.

3. apríl 1991/mó

Hitaveita Hvammstanga  
Laugarbakki í Miðfirði

B-43401 LB-01  
B-43402 LB-02  
B-43403 LB-03

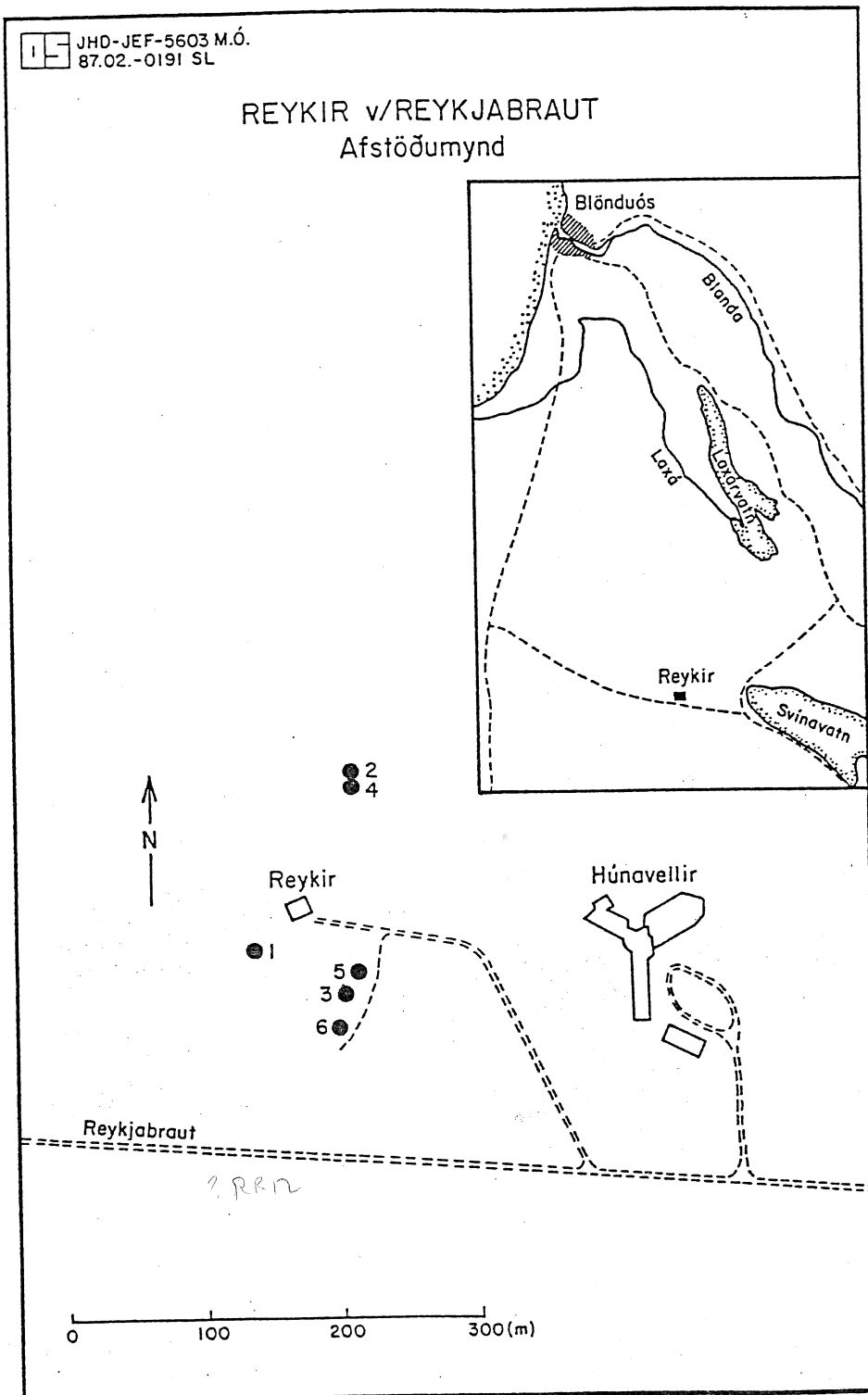
varahola  
vinnsluhola (nyrðri holan á stallinum)



Hitaveita Blönduóss  
Reykir v/Reykjabraut

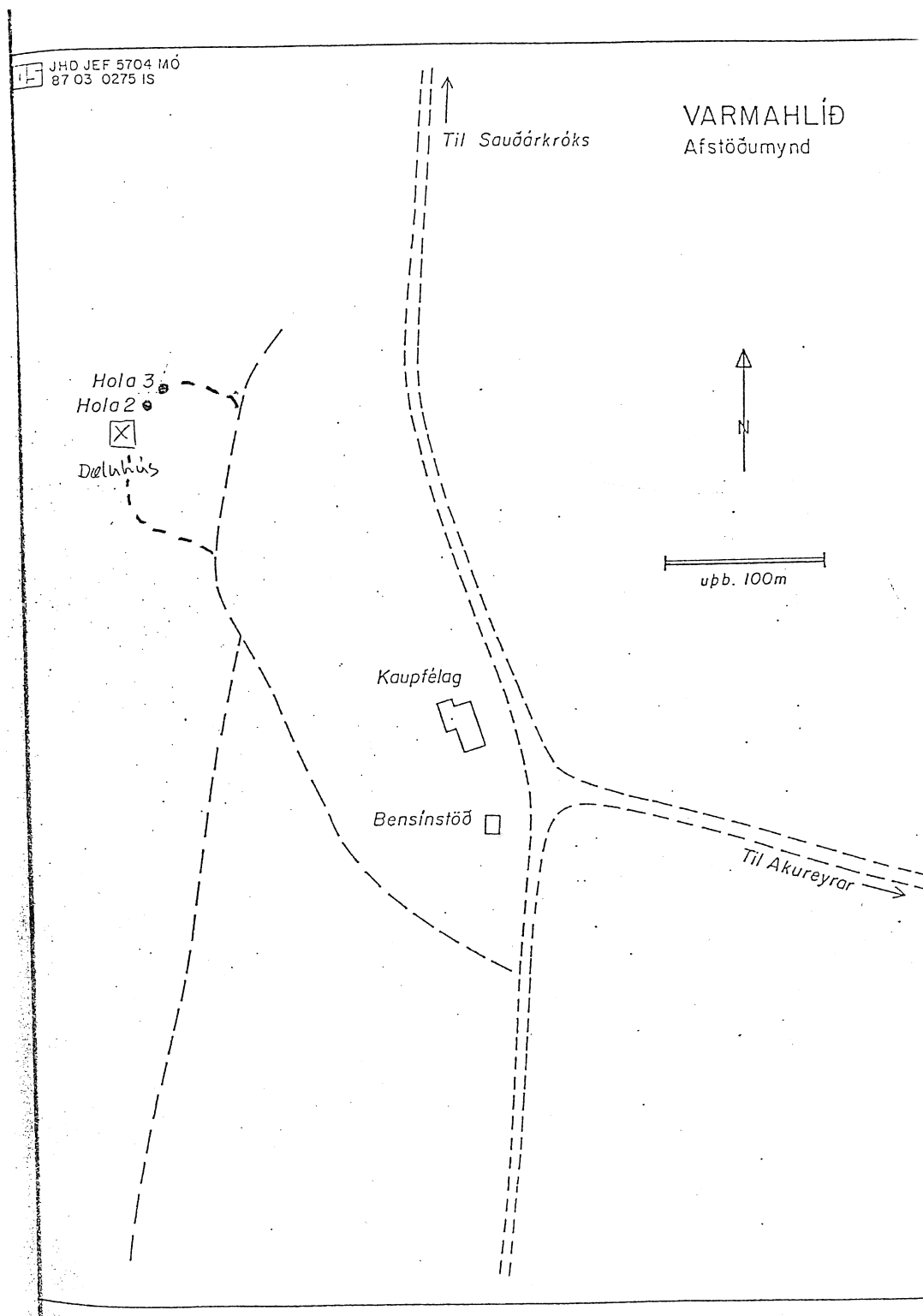
- B-44932 RR-01
- B-44933 RR-02
- B-44934 RR-03
- B-44935 RR-04
- B-44936 RR-05
- B-44937 RR-06
- B-44943 RR-12

varahola  
vinnsluhola (í skúr rétt við stjórnstöð)  
vinnsluhola (sunnan við læk, nær Reykjabraut)



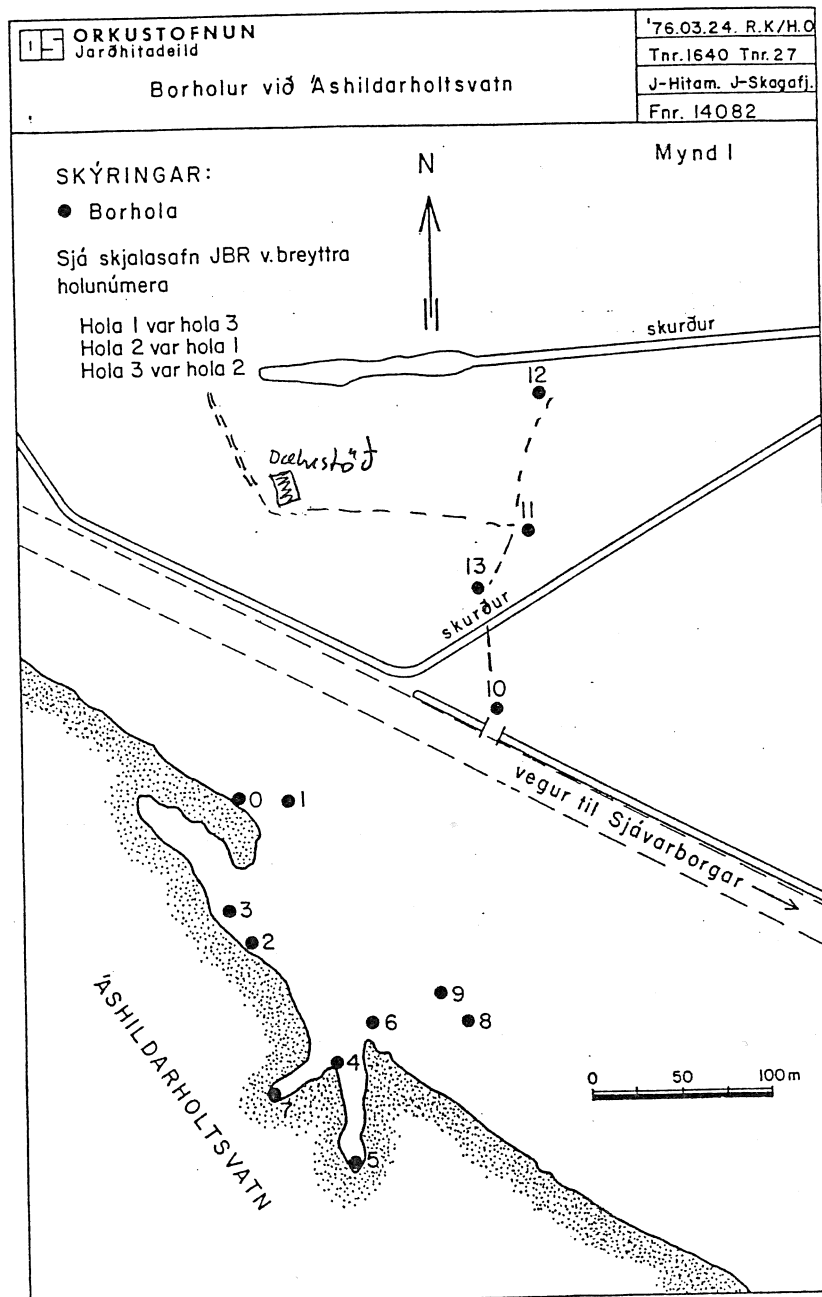
# Hitaveita Varmahlíðar

B-48011	VH-01	
B-48012	VH-02	vinnsluhola
B-48013	VH-03	vinnsluhola (á plani neðan við VH-02)



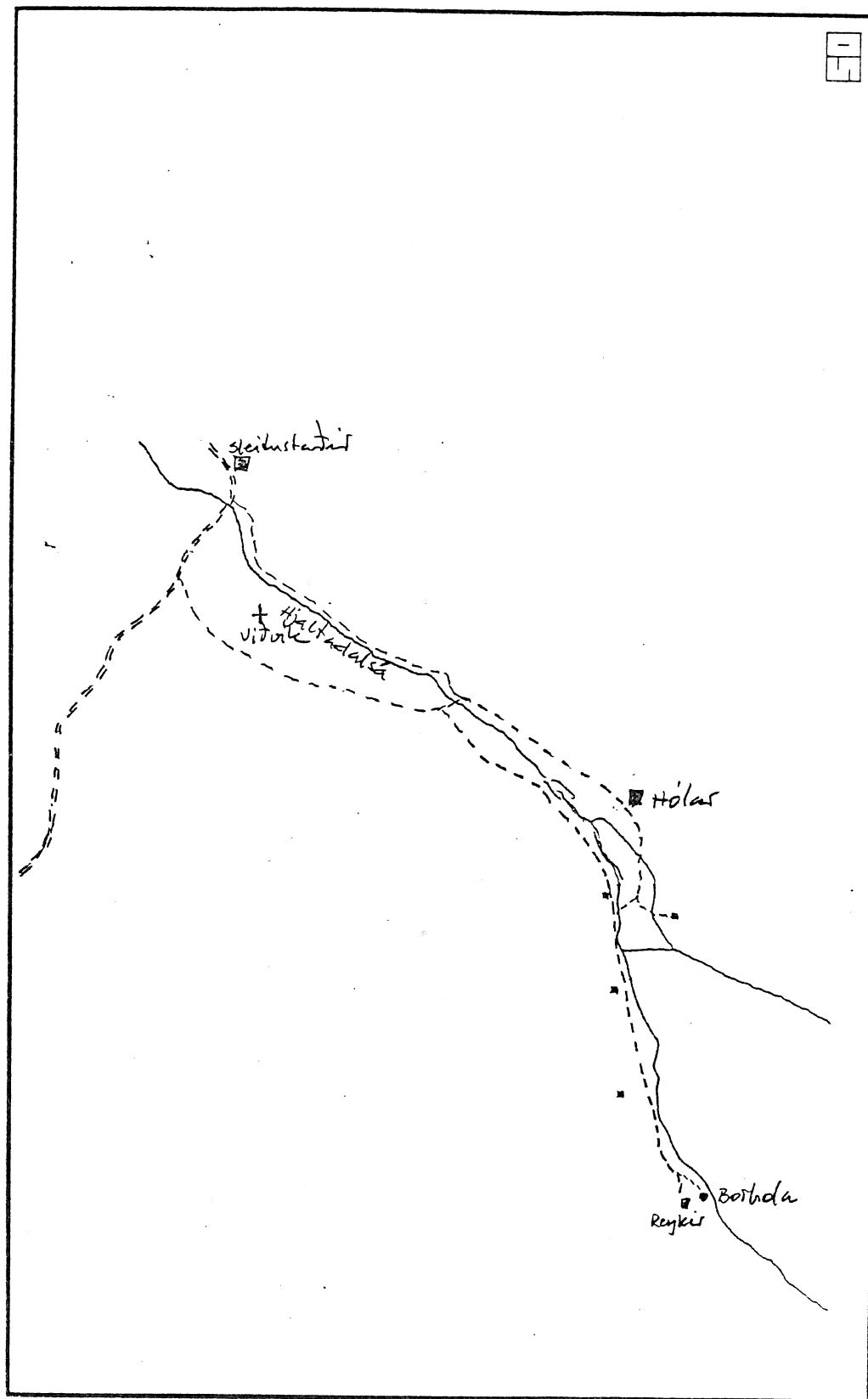
Hitaveita Sauðárkróks  
Borgarmýrar

- |         |       |  |
|---------|-------|--|
| B-47510 | BM-09 | varahola (nærri Áshildarholtsvatni)              |
| B-47511 | BM-10 | vinnsluhola (syðsta holan við veg að Sjóvarborg) |
| B-47512 | BM-11 | vinnsluhola ( beint austur frá dælustöð)         |
| B-47513 | BM-12 | vinnsluhola (nyrsta holan)                       |
| B-47514 | BM-13 | vinnsluhola (næst sunnan við holu 11)            |



Hitaveita í Hjaltadal  
Reykir í Hjaltadal

B-49221 RH-01 vinnsluhola



Hitaveita Siglufjarðar  
Skútudalur

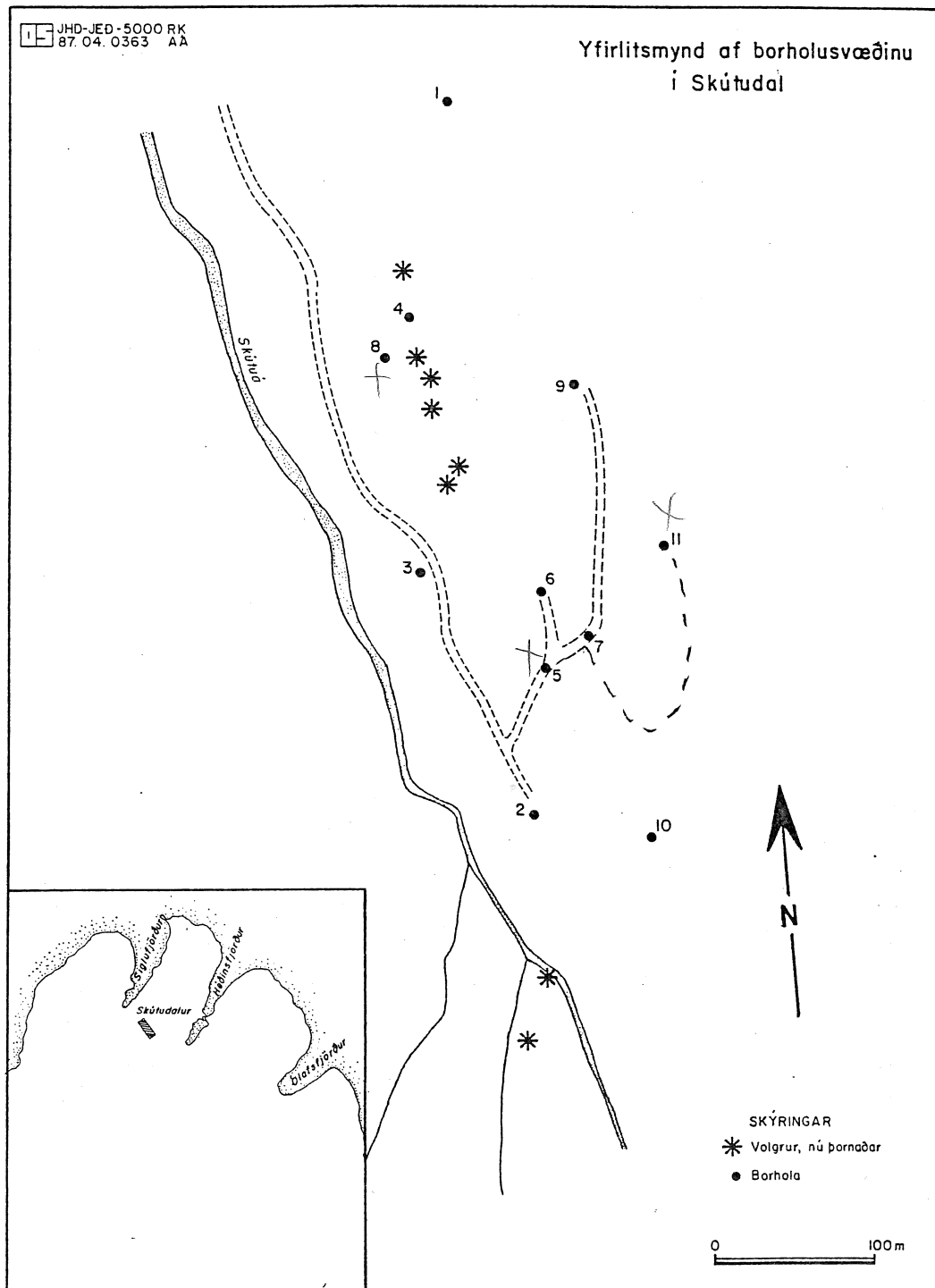
- B-42305 — SK-05
- B-42306 — SK-06
- B-42307 + SK-07
- B-42308 — SK-08
- B-42309 — SK-09
- B-42310 + SK-10
- B-42311 + SK-11

varahola (í miðri brekku, íblöndun)

varahola (nyrst)

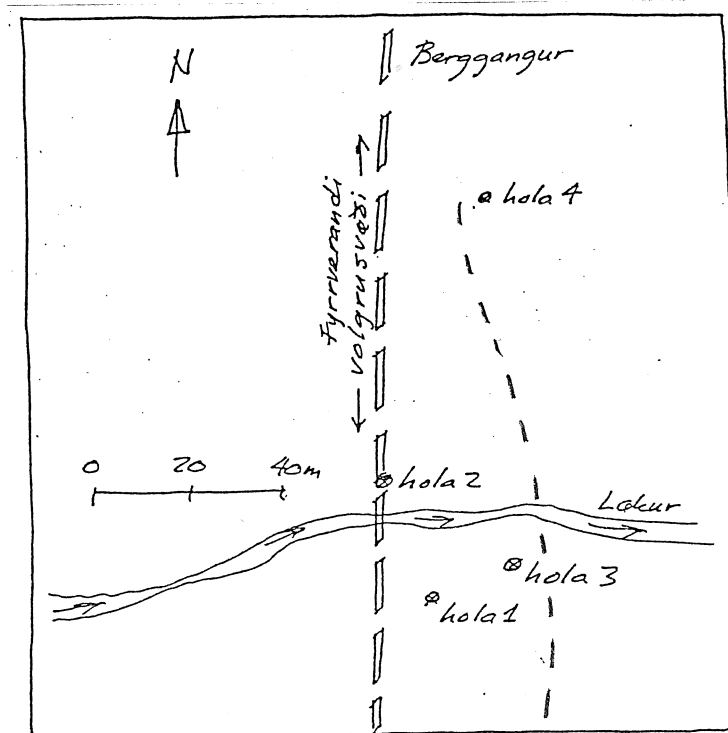
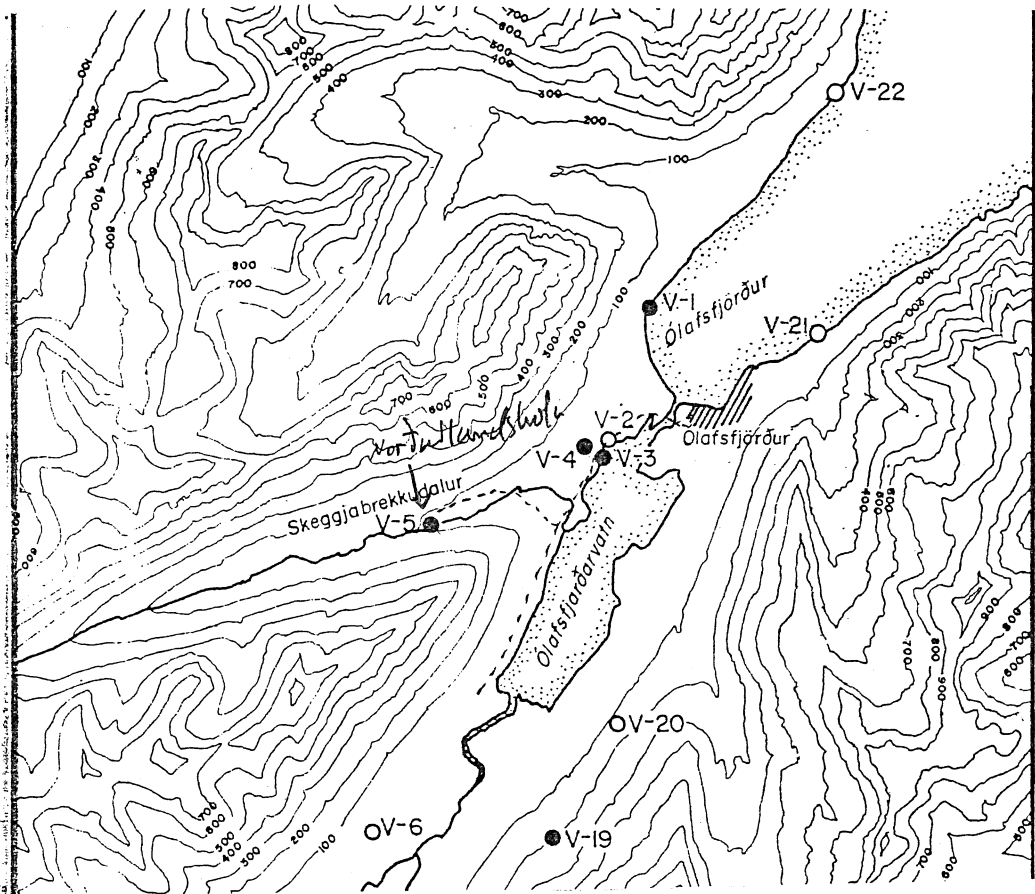
varahola (efst en syðst)

vinnsluhola (efst í brekku)



Hitaveita Ólafsfjarðar  
 Ósbrekka og Skeggjabrekkudalur

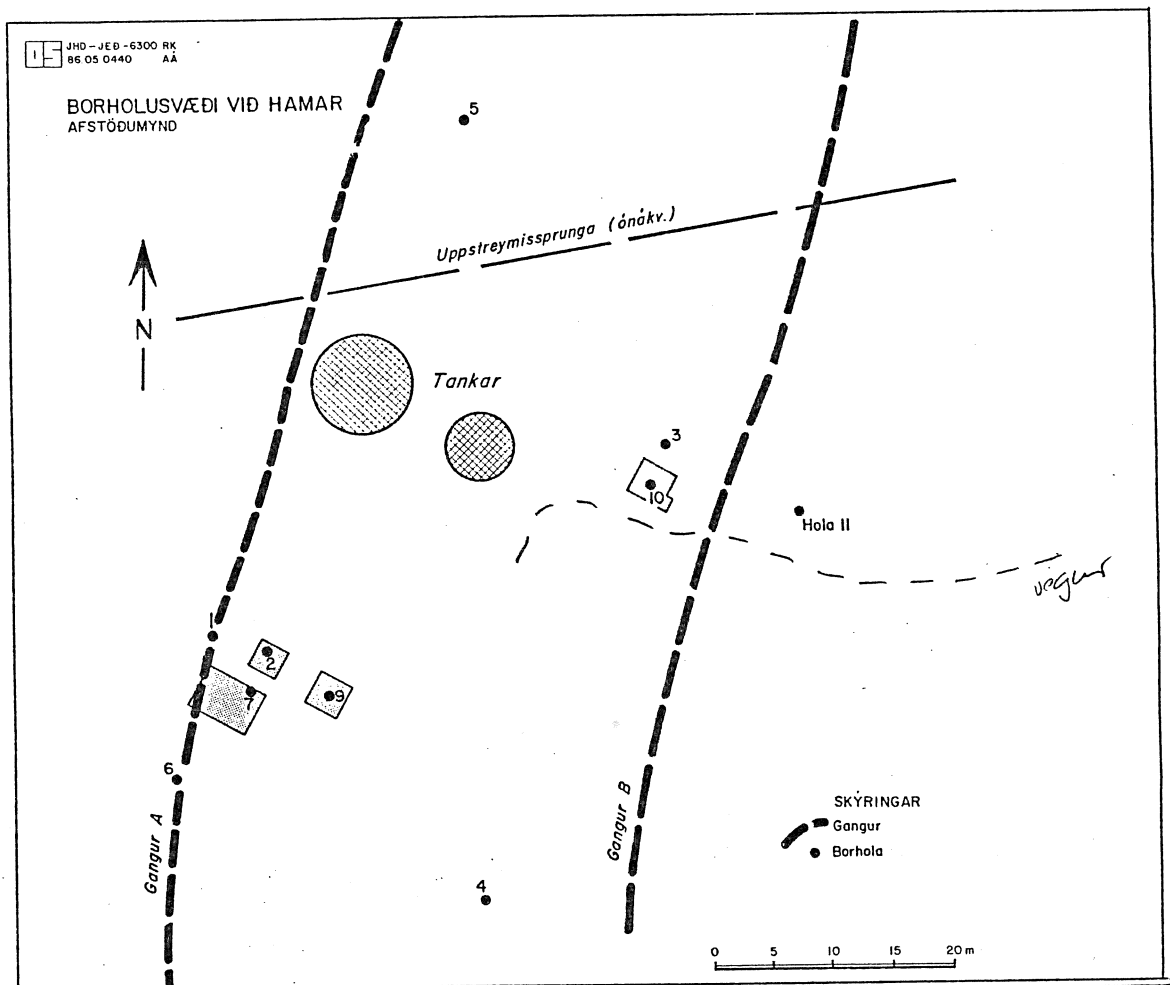
- |         |       |                               |
|---------|-------|-------------------------------|
| B-51421 | OB-01 |                               |
| B-51422 | OB-02 |                               |
| B-51423 | OB-03 | vinnsluhola (syðri holan)     |
| B-51424 | OB-04 | vinnsluhola (nyrðri holan)    |
| B-51513 | SK-12 | vinnsluhola (Norðurlandshola) |





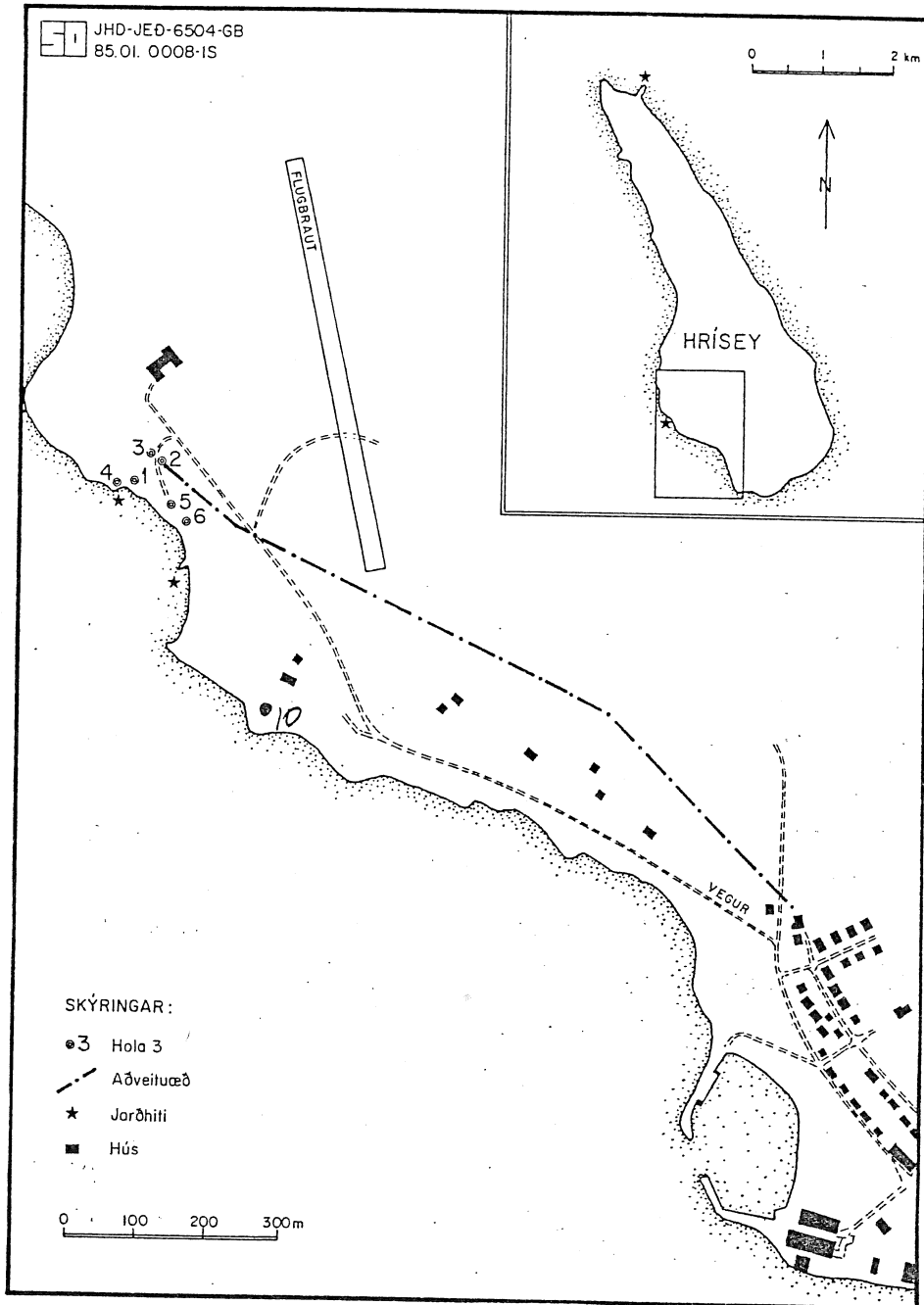
Hitaveita Dalvíkur  
Hamar

B-52909	HA-09	
B-52910	HA-10	varahola (vestari holan)
B-52911	HA-11	vinnsluhola (eystri holan)

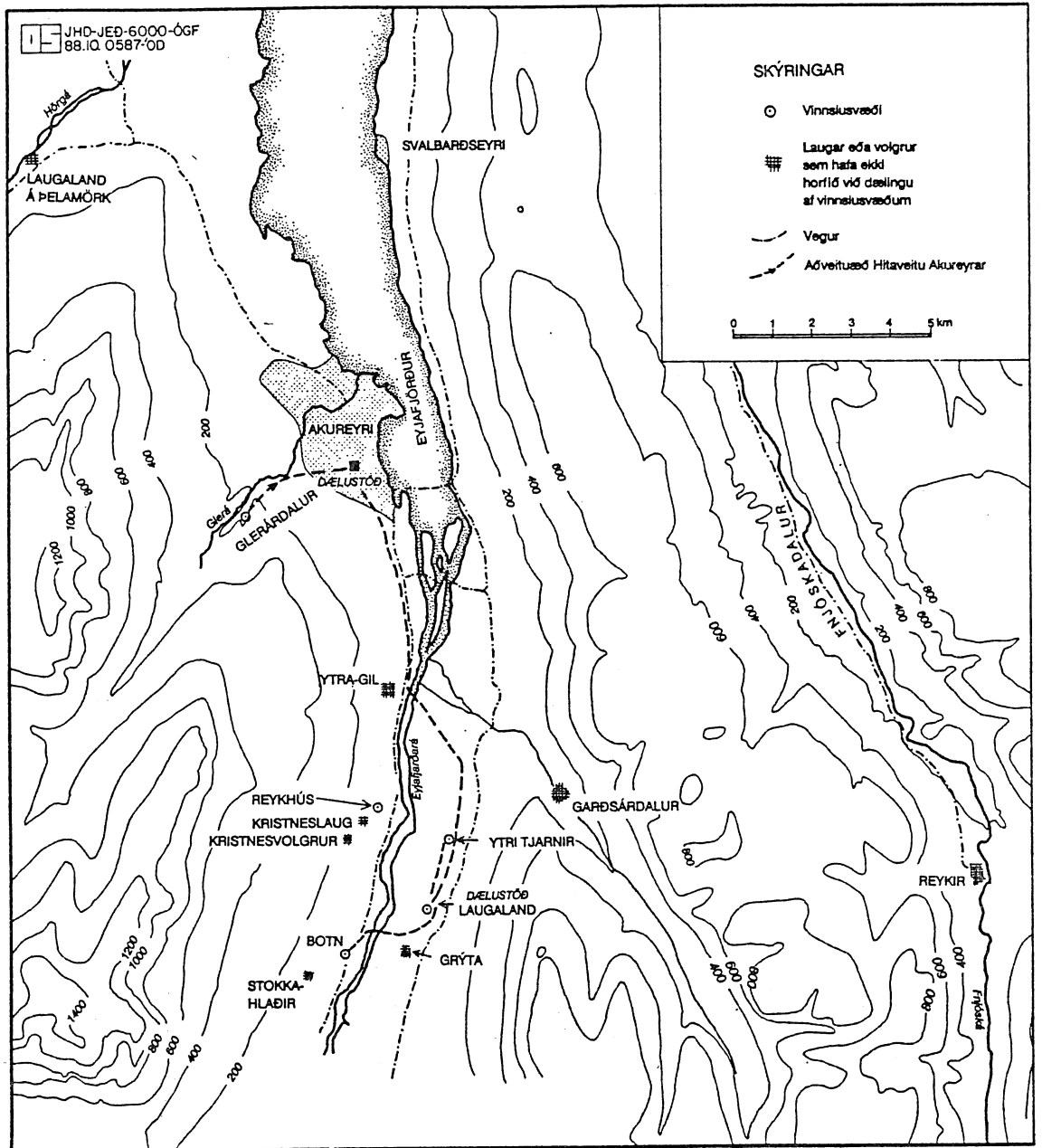


# Hitaveita Hríseyjar

B-53305	HR-05	gamla vinnsluholan
B-53306	HR-06	gamla varaholan
B-53322	HR-10	vinnsluhola

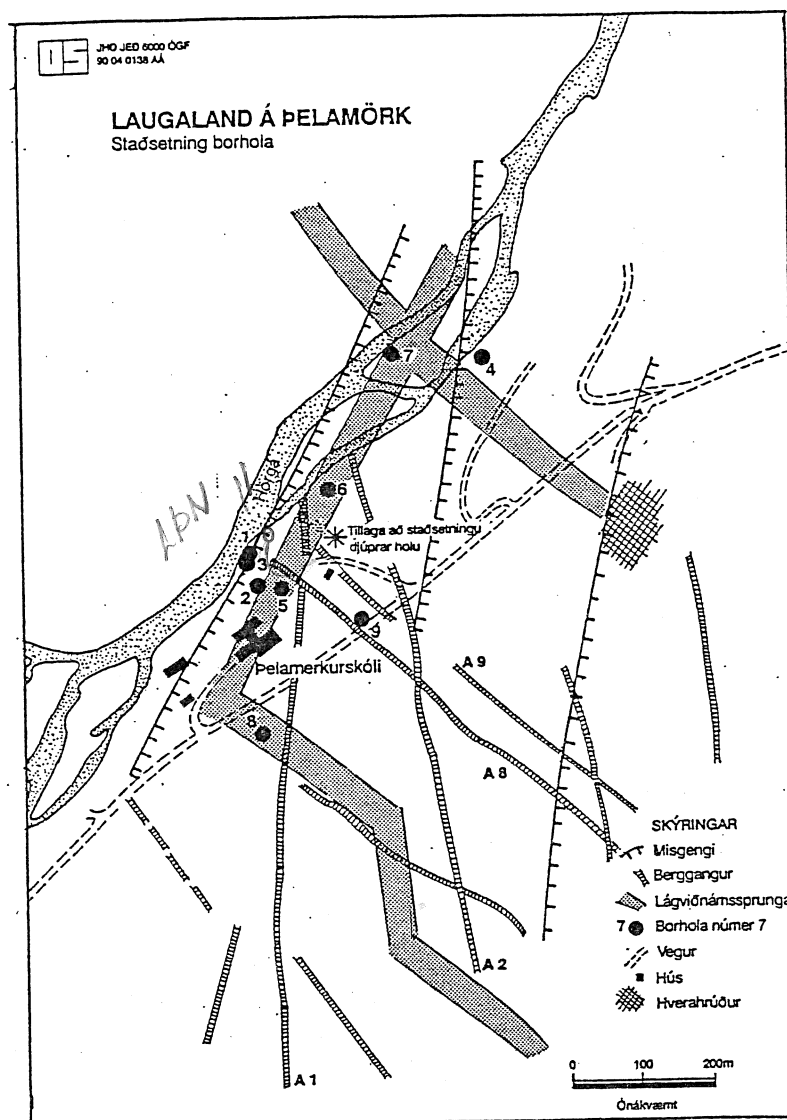


# Hitaveita Akureyrar



A. Laugaland á Þelamörk

B-53902	LL-02	gamla vinnsluholan
B-53903	LL-03	á árbakkanum
B-53905	LL-05	vinnsluhola frá 1990

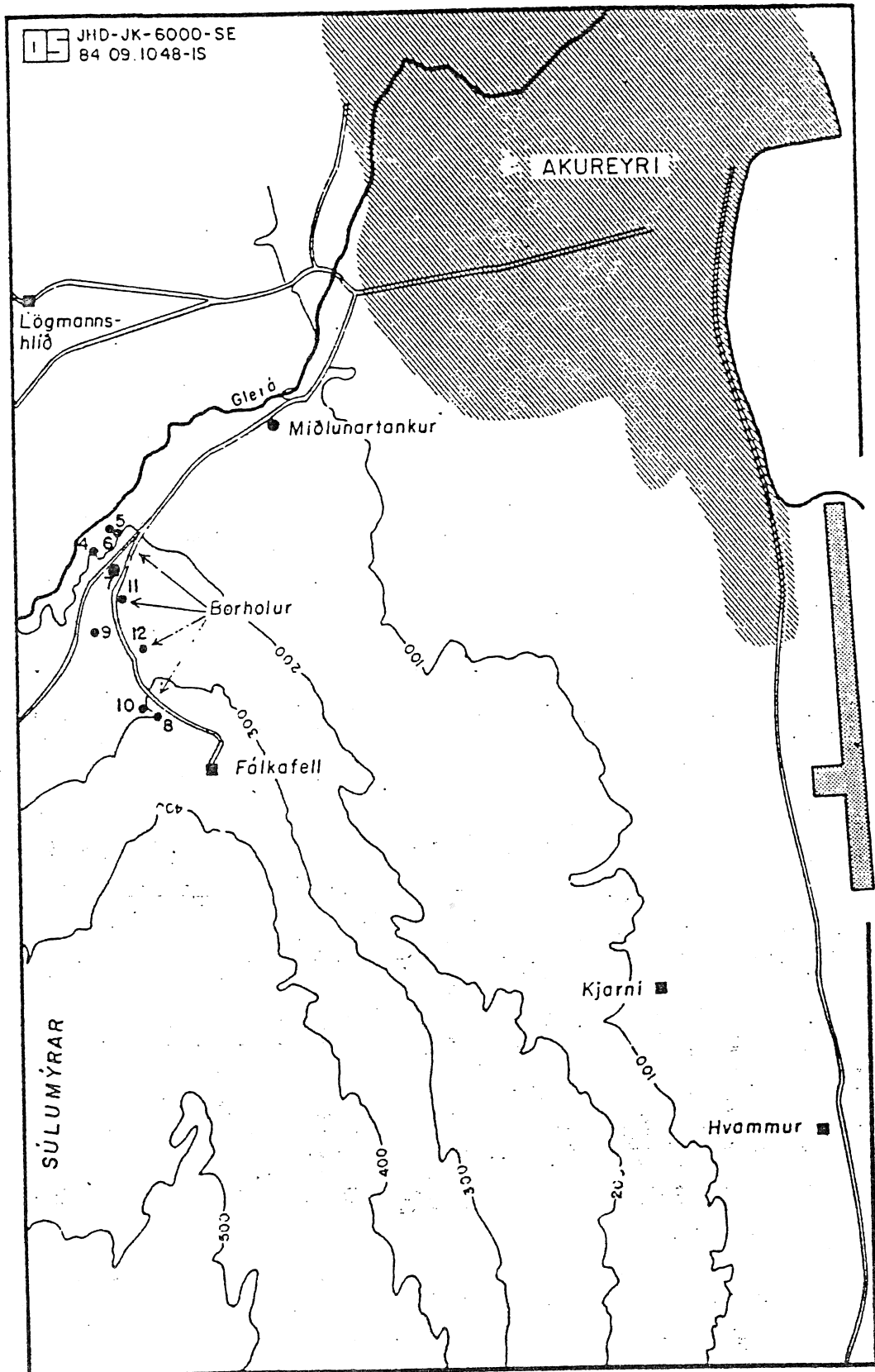


B. Glerárdalur

B-50507

GL-07

vinnsluhola (GYN-7)



C. Reykhús

B-54561

RH-07

vinnsluhola (RN-7)

JHD-JEÐ 6510\_06F  
81.09.1071 AA

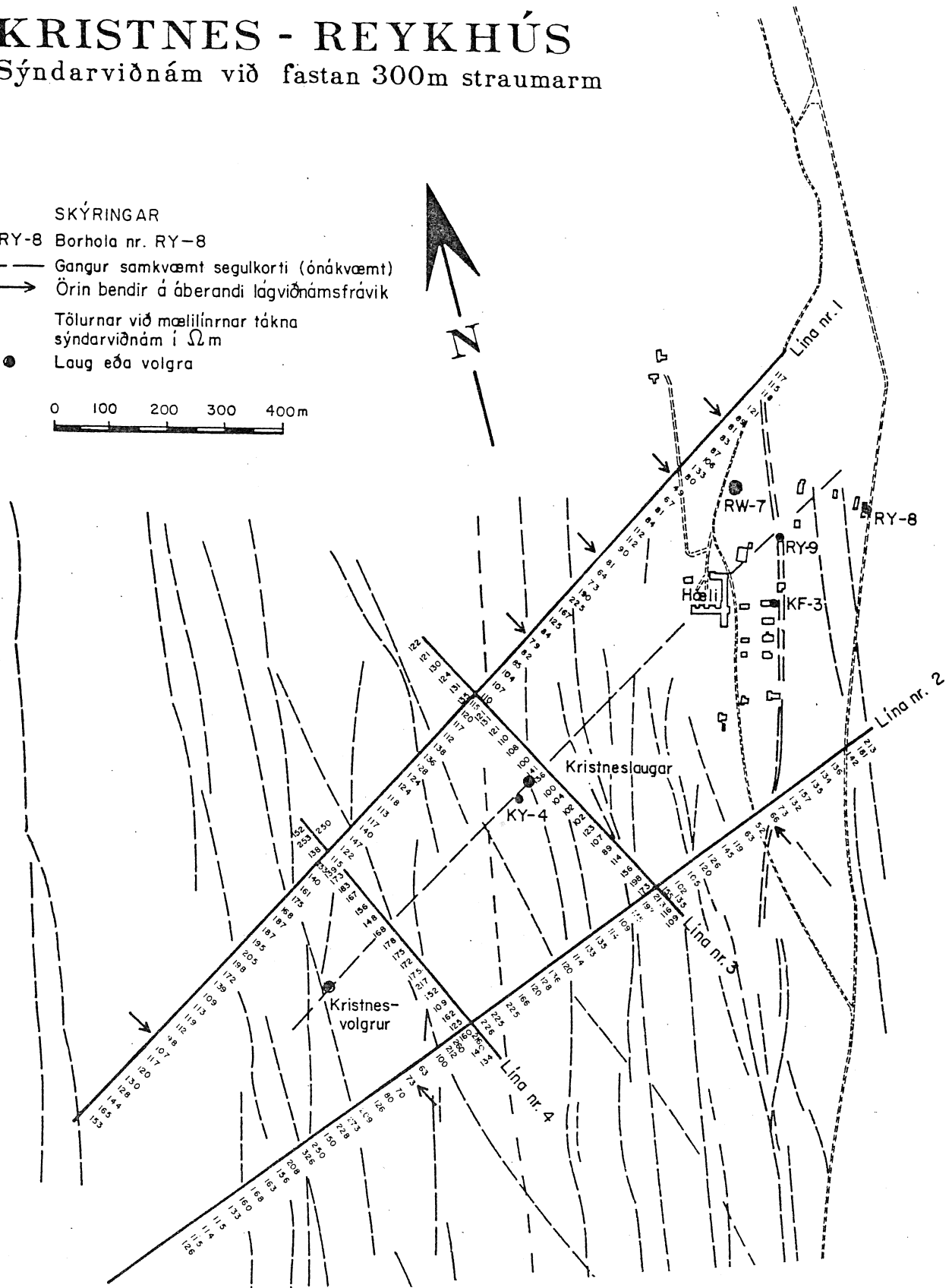
# KRISTNES - REYKHÚS

Sýndarviðnám við fastan 300m straumarm

## SKÝRINGAR

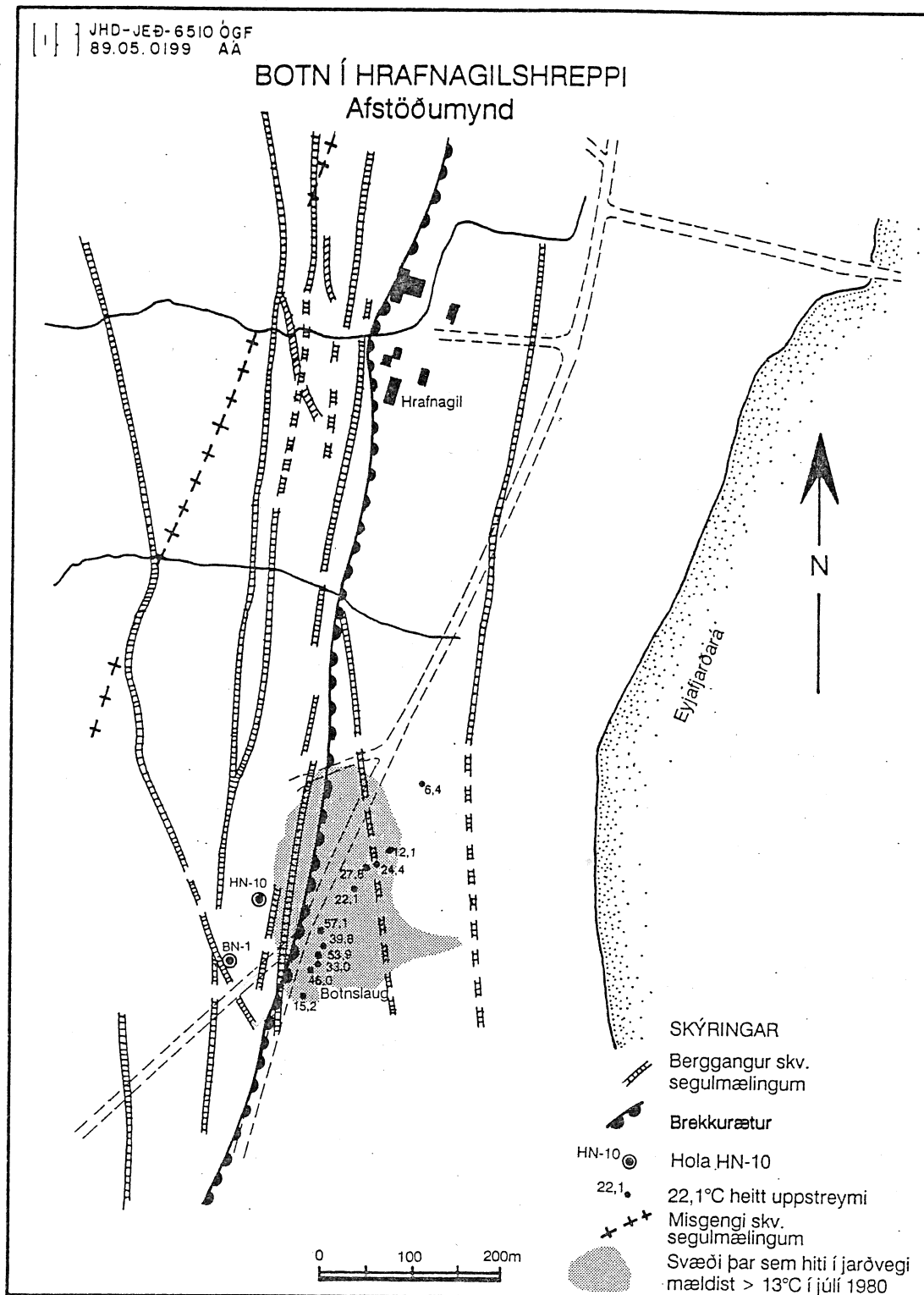
- RY-8 Borhola nr. RY-8
- Gangur samkvæmt segulkorti (ónákvæmt)
- Örin bendir á áberandi lágviðnámsfrávik
- Tölurnar við mælinnarnar tákna sýndarviðnám í  $\Omega$  m
- Laug eða volgra

0 100 200 300 400m



D. Hrafnagil/Botn

B-54511	HG-10	vinnsluhola (nyrðri holan - HN-10)
B-54401	BO-01	vinnsluhola (syðri holan - BN-1)

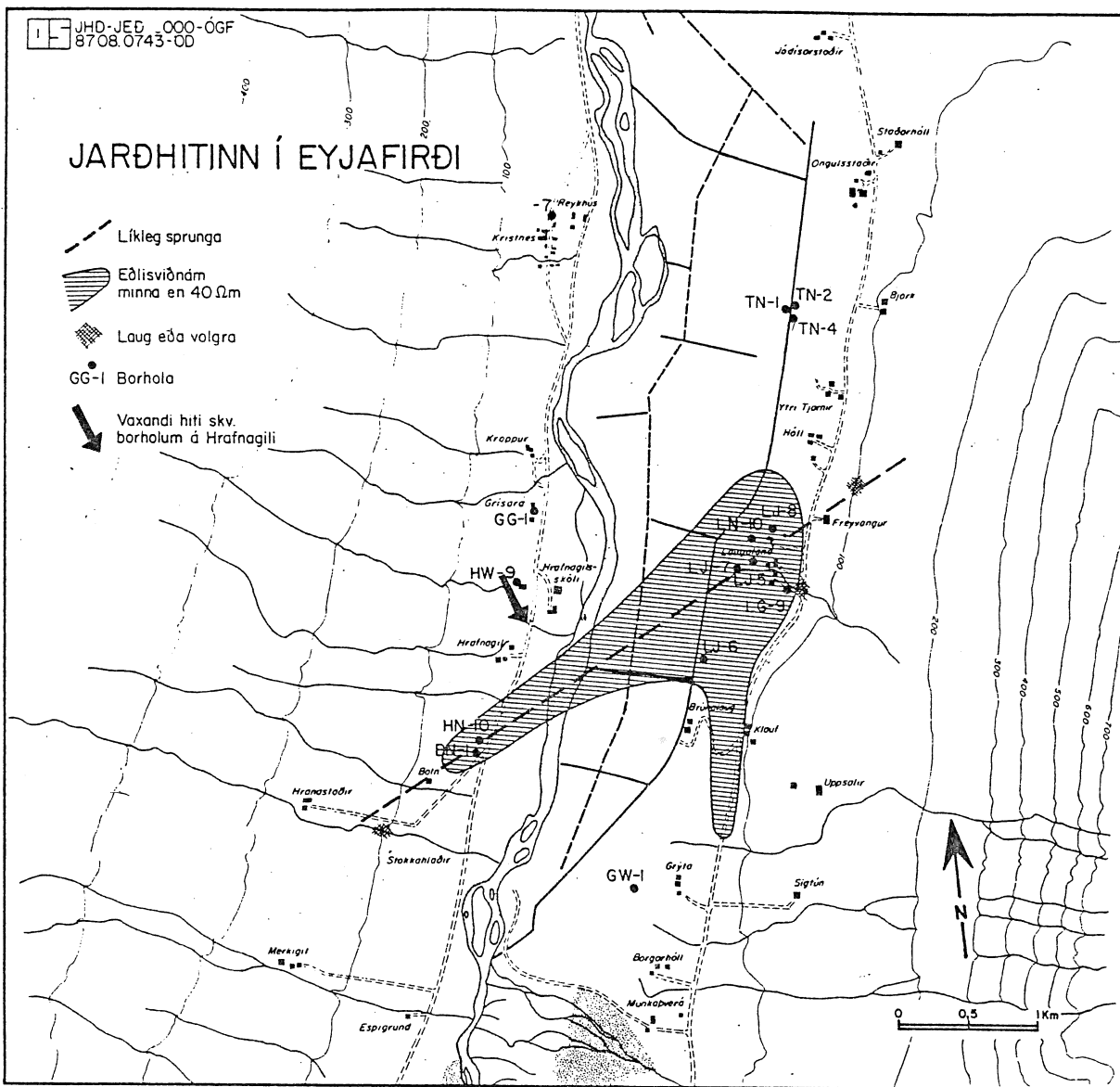


E. Laugaland

➤ B-55605	LA-05	vinnsluhola (nyrsta holan - LJ-5)
B-55607	LA-07	vinnsluhola (syðsta holan - LJ-7)
B-55612	LA-12	vinnsluhola (holan á milli 5 og 7 - LN-12)

F. Ytri Tjarnir

B-55653	YT-04	vinnsluhola (TN-4)
---------	-------	--------------------



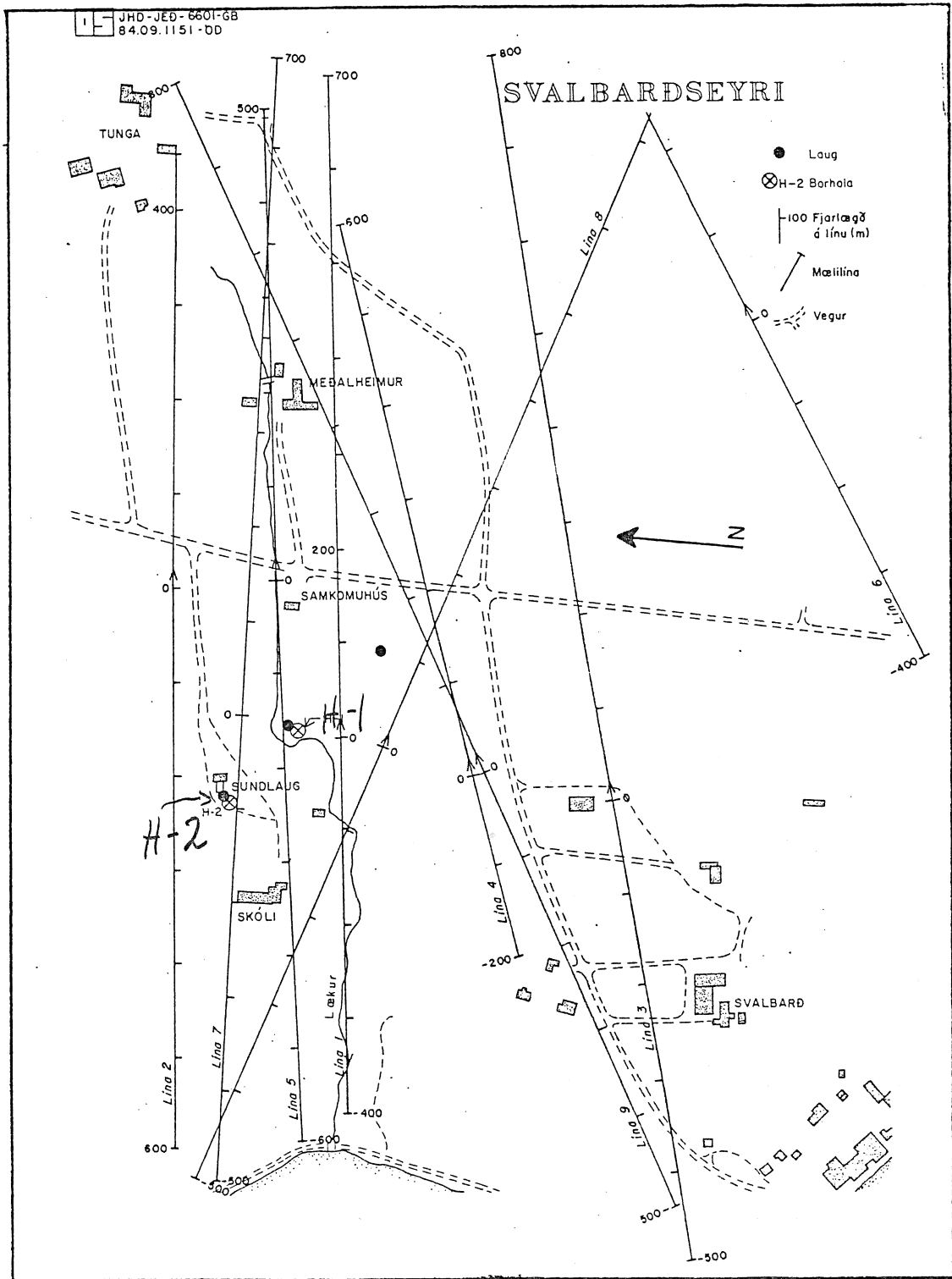


# Hitaveita Svalbarðseyrar

B-56201  
B-56202

SE-01  
SE-02

vinnsluholan  
við sundlaugina

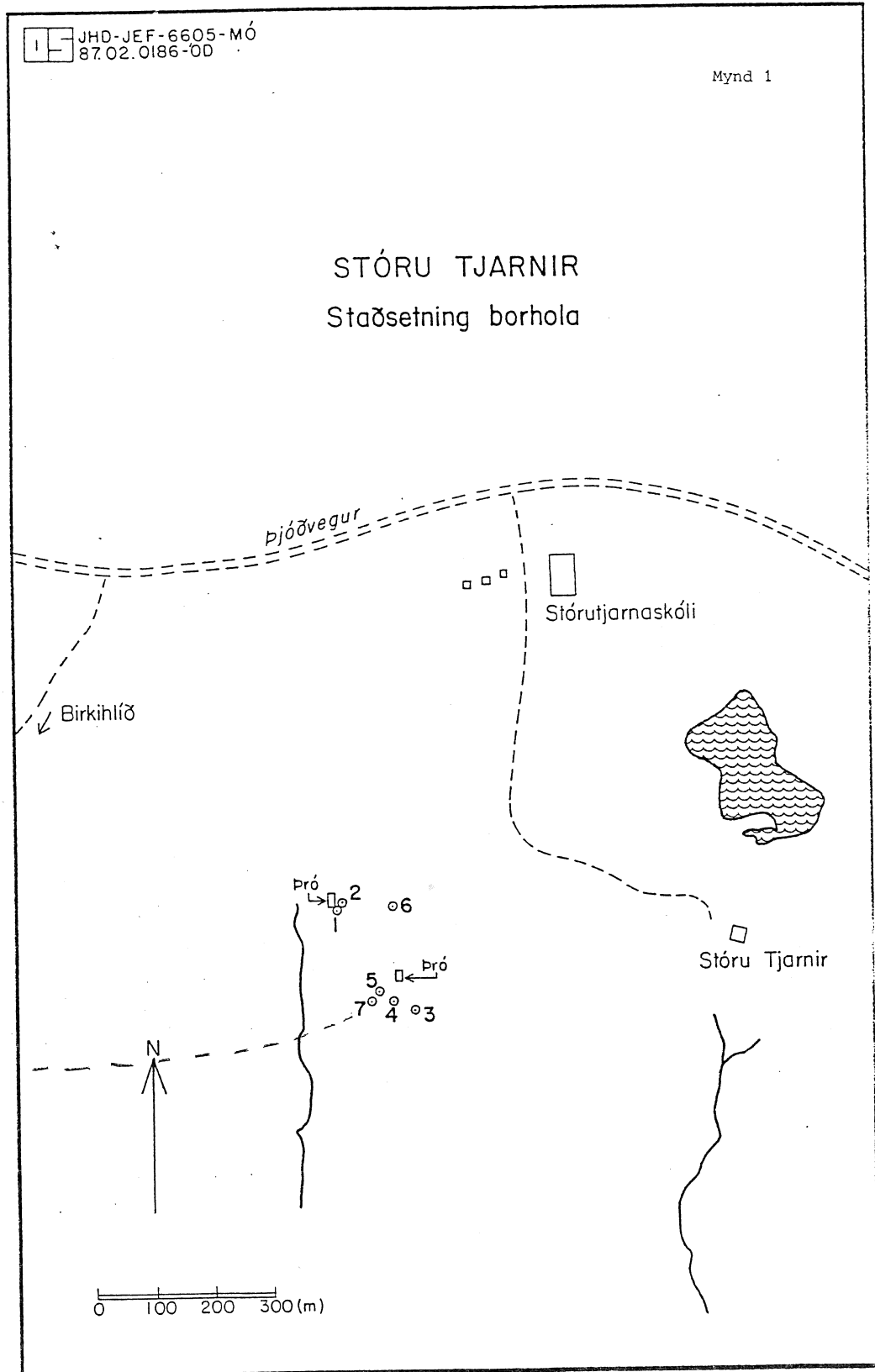


# Stóru Tjarnir

B-57224  
B-57227

ST-04  
ST-07

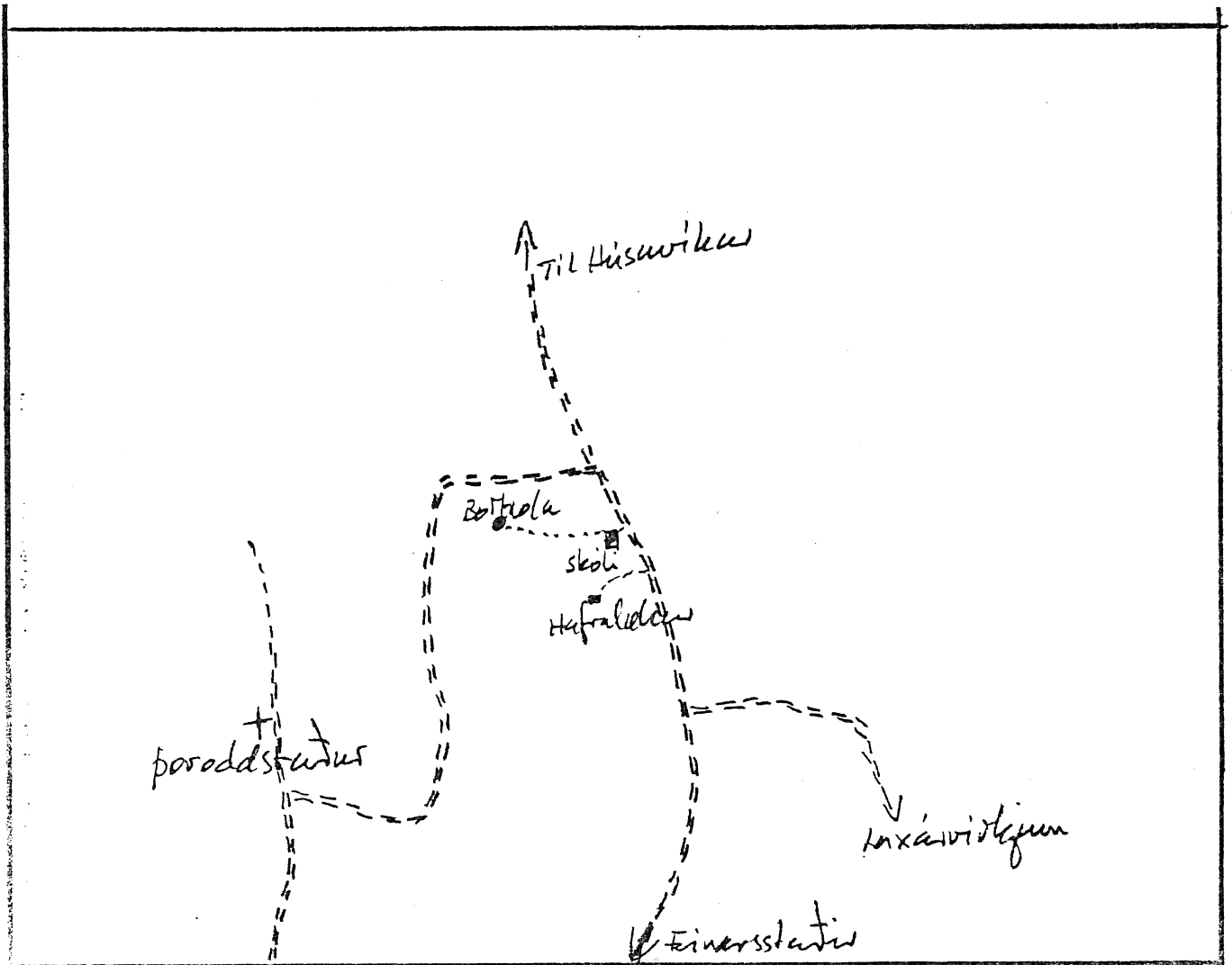
eystri vinnsluholan  
vestari vinnsluholan



Hafrolækur

B-59851

HA-01



Hitaveita Húsavíkur  
Hveravellir

B-61301

HV-01

--- Heitavatnsleiðsla

== Skurður

Hús

a.  
8  
b.

ØH-I

Ystihver  
Strokkur

HVERAVELLIR

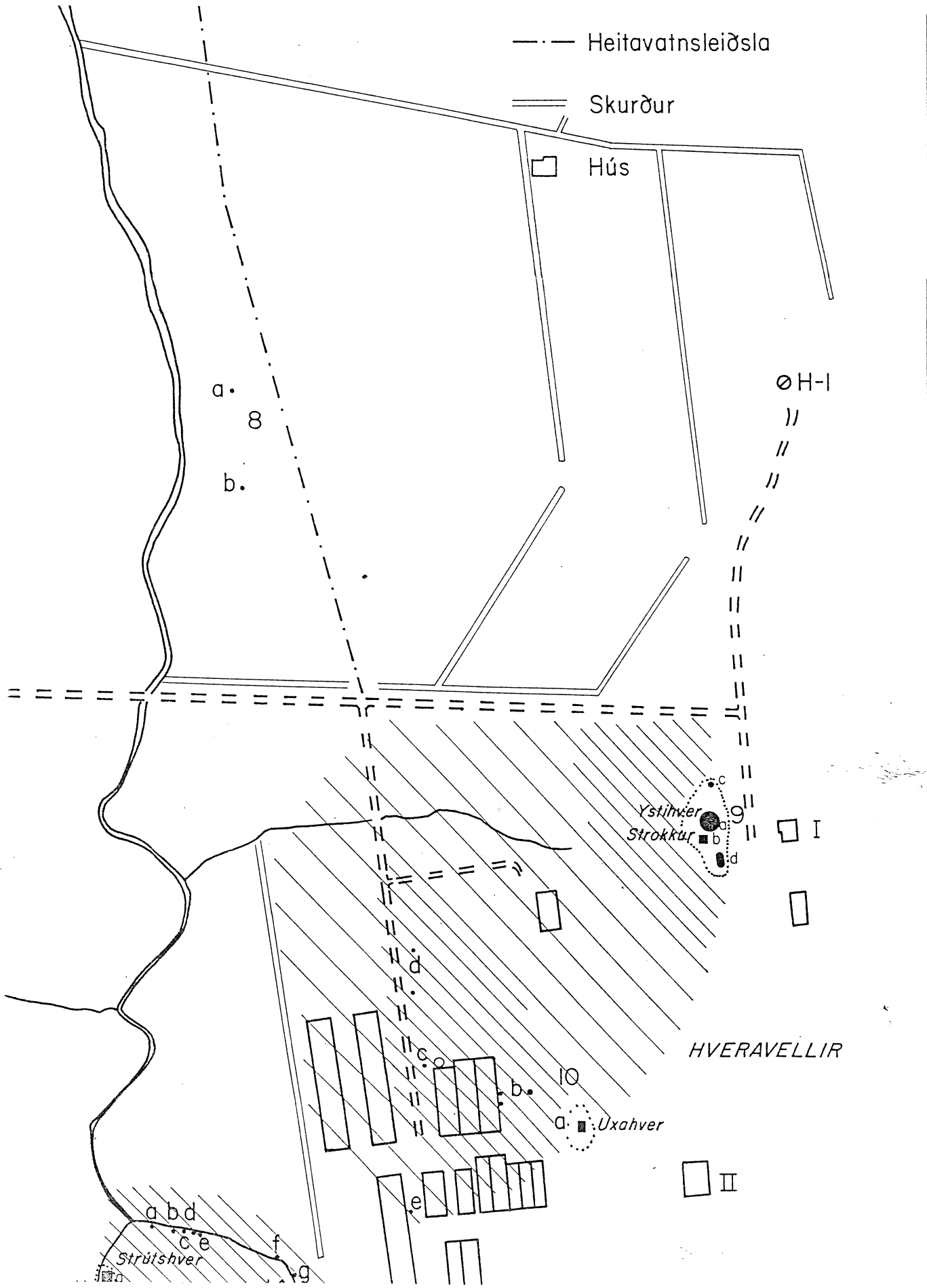
Uxahver

a b d

c e

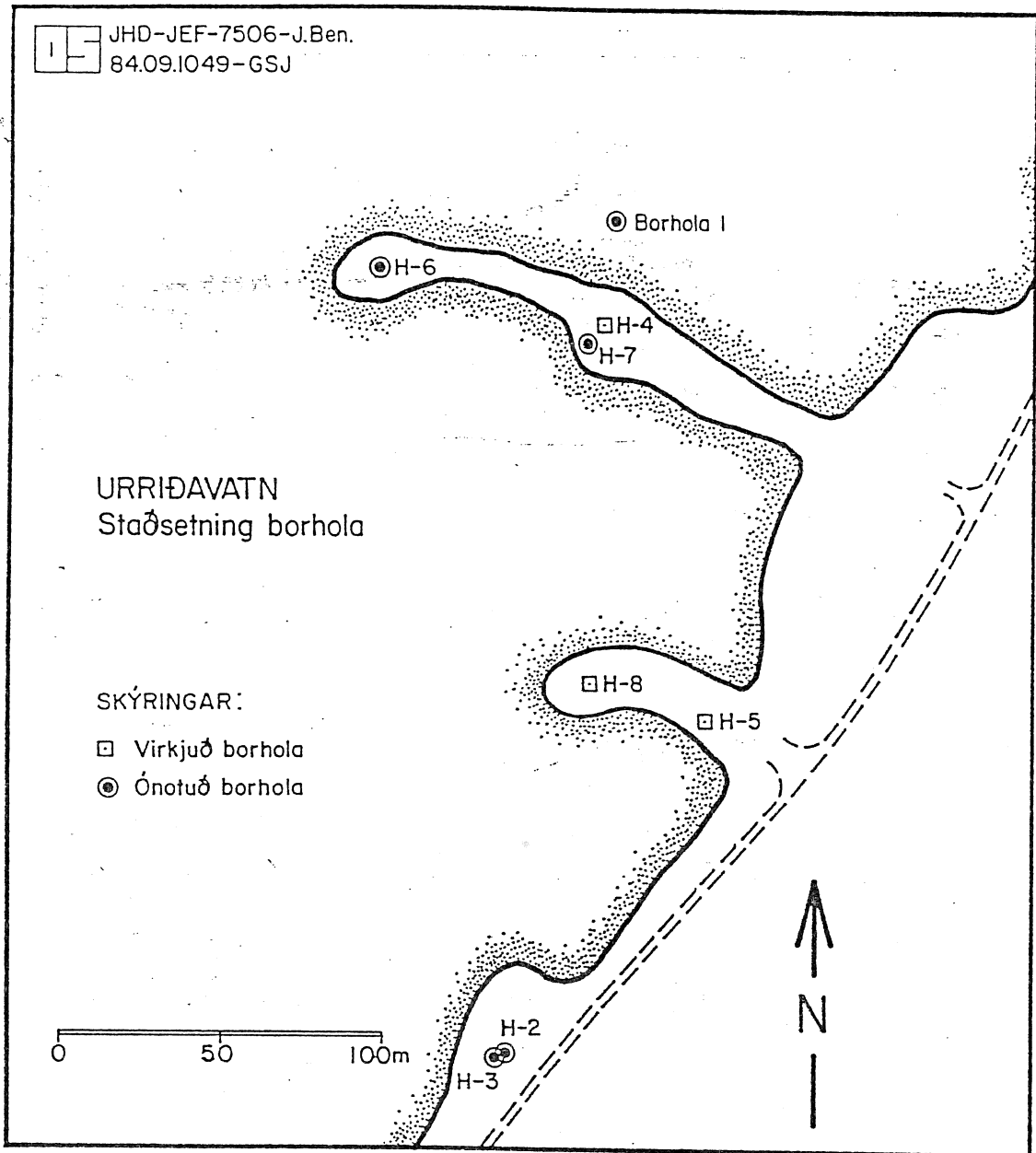
f g

Strútshver



Hitaveita Egilsstaða og Fella  
Urriðavatn

B-67224	UV-04	
B-67225	UV-05	
B-67228	UV-08	vinnsluhola

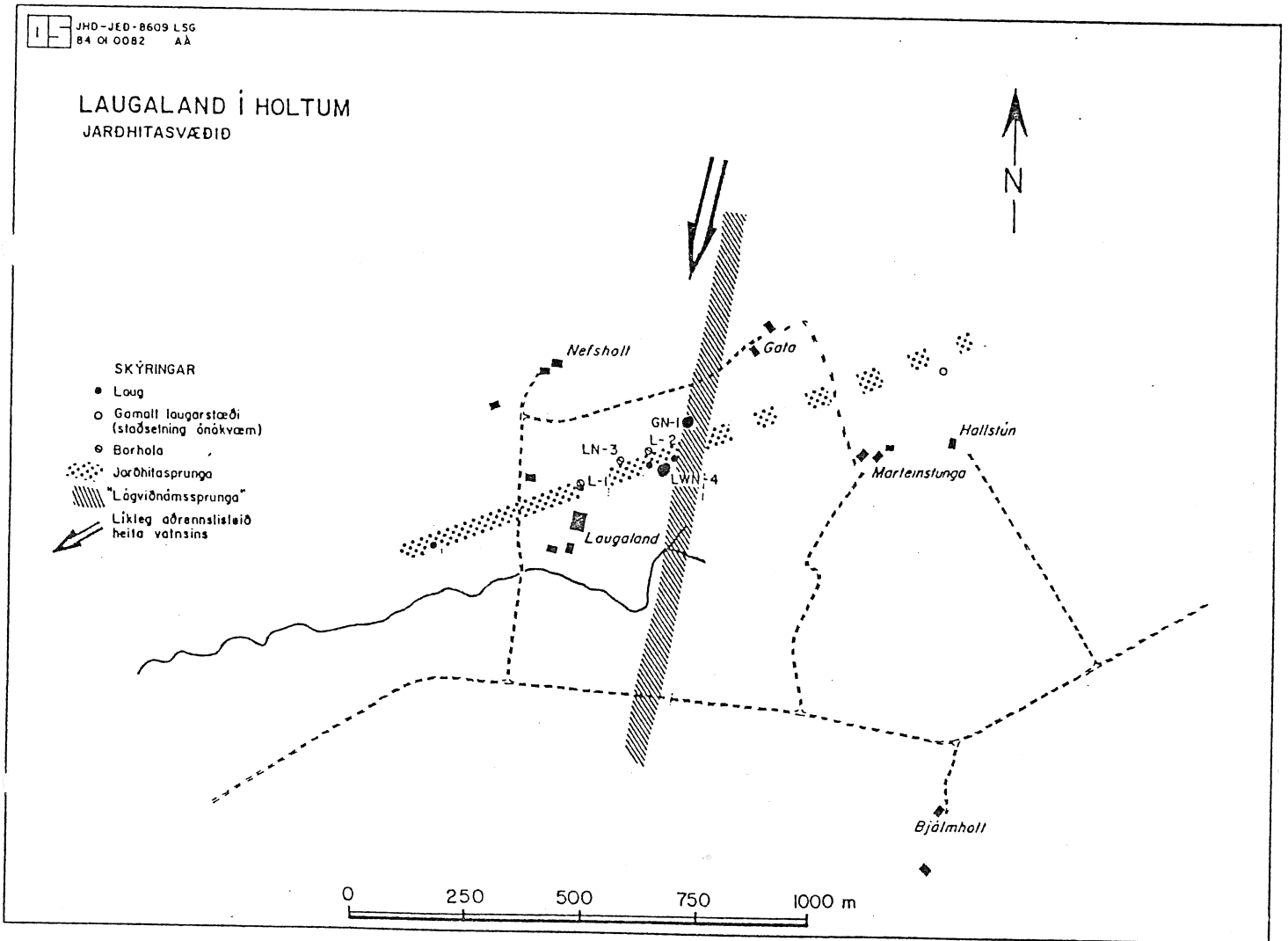


Hitaveita Rangæinga  
Laugaland/Gata

B-83444  
B-83421

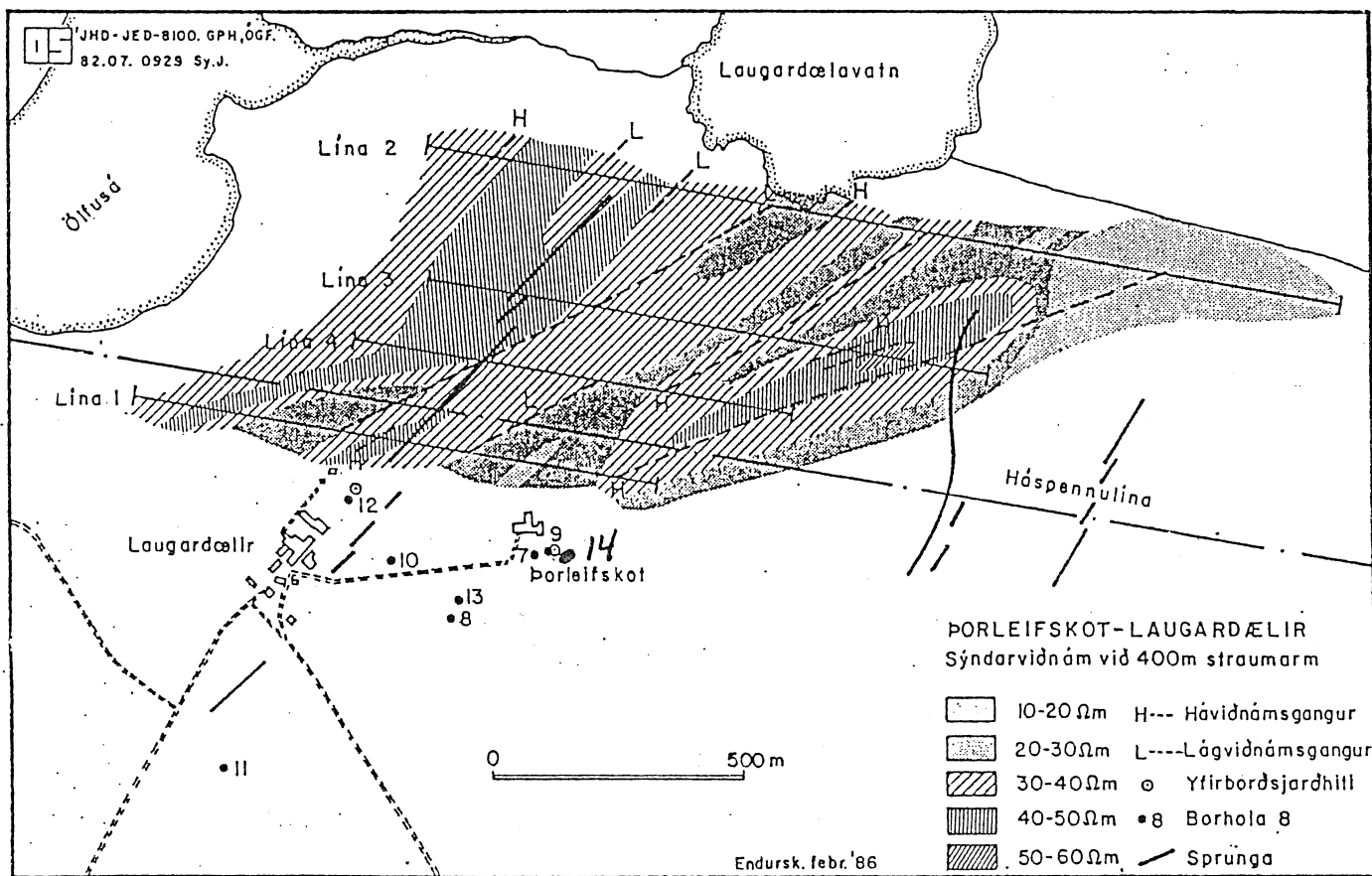
LL-04  
GA-01

vinnsluhola (LWN-4)  
varahola (GN-1)



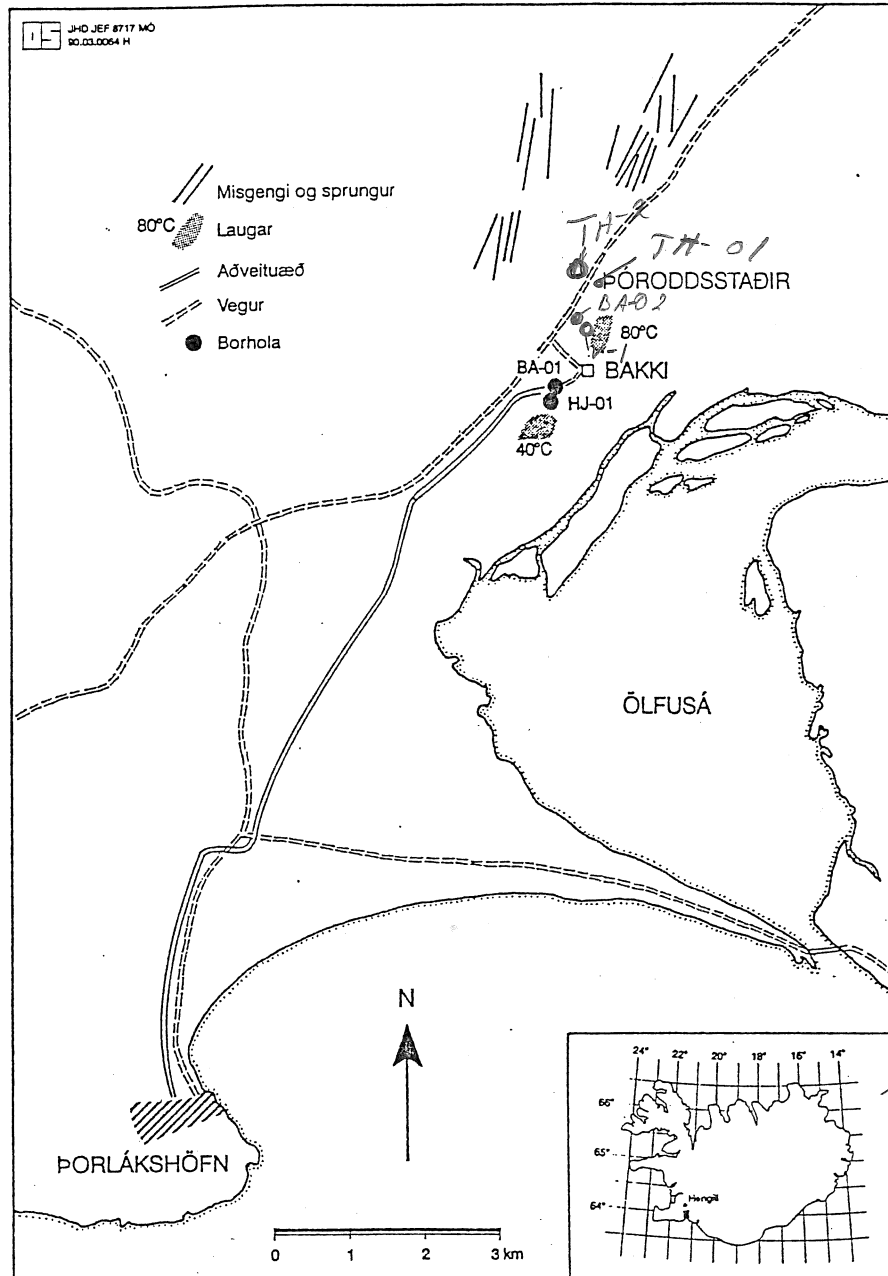
Hitaveita Selfoss  
Þorleifskot

B-87409	ÞK-09	
B-87410	ÞK-10	vinnsluhola
B-87411	ÞK-11	(útfellingar)
B-87412	ÞK-12	(oft kennd við Laugadæli)
B-87413	ÞK-13	vinnsluhola
B-87414	ÞK-14	(vinnsluhola)



Hitaveita Þorlákshafnar  
Bakki/Hjallakrókur

B-96681	BA-01	vinnsluhola (við dælustöð)
B-96811	HJ-01	vinnsluhola

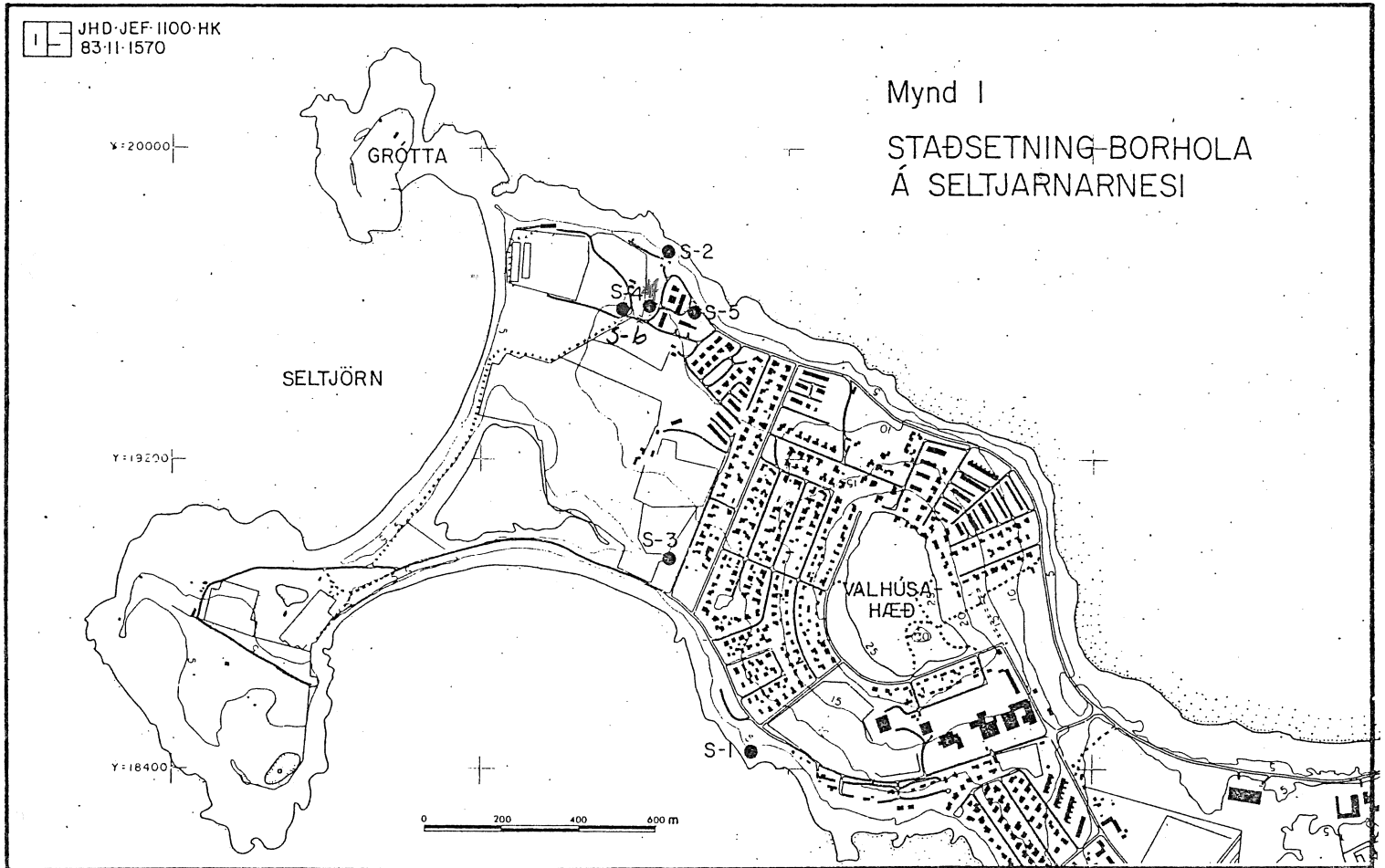


*Staðir  
Íslandsland*



# Hitaveita Seltjarnarness

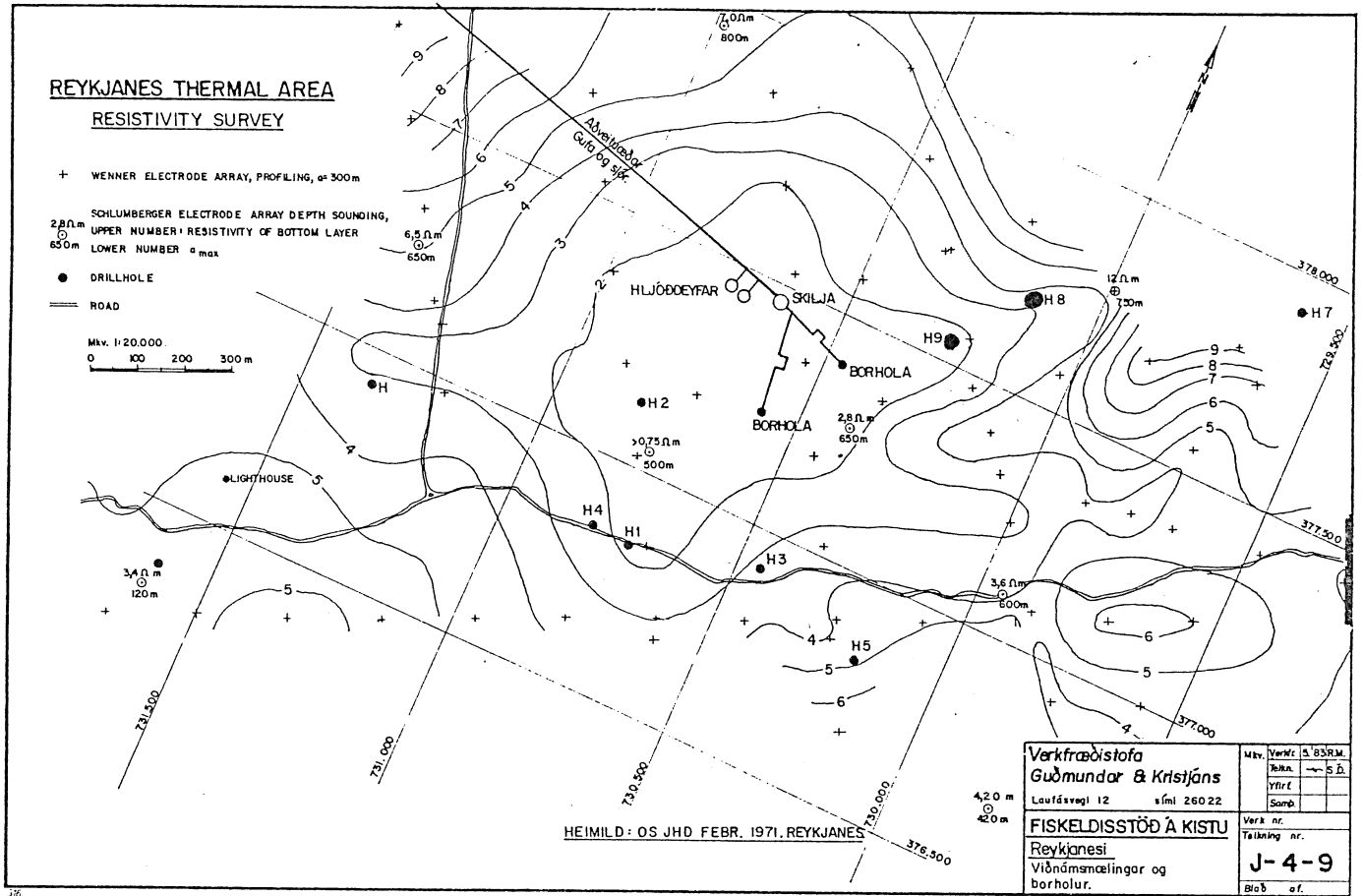
B-9603	SN-03
B-9604	SN-04
B-9605	SN-05
B-9606	SN-06



# Reykjanes

B-18908  
B-18909

RN-08  
RN-09

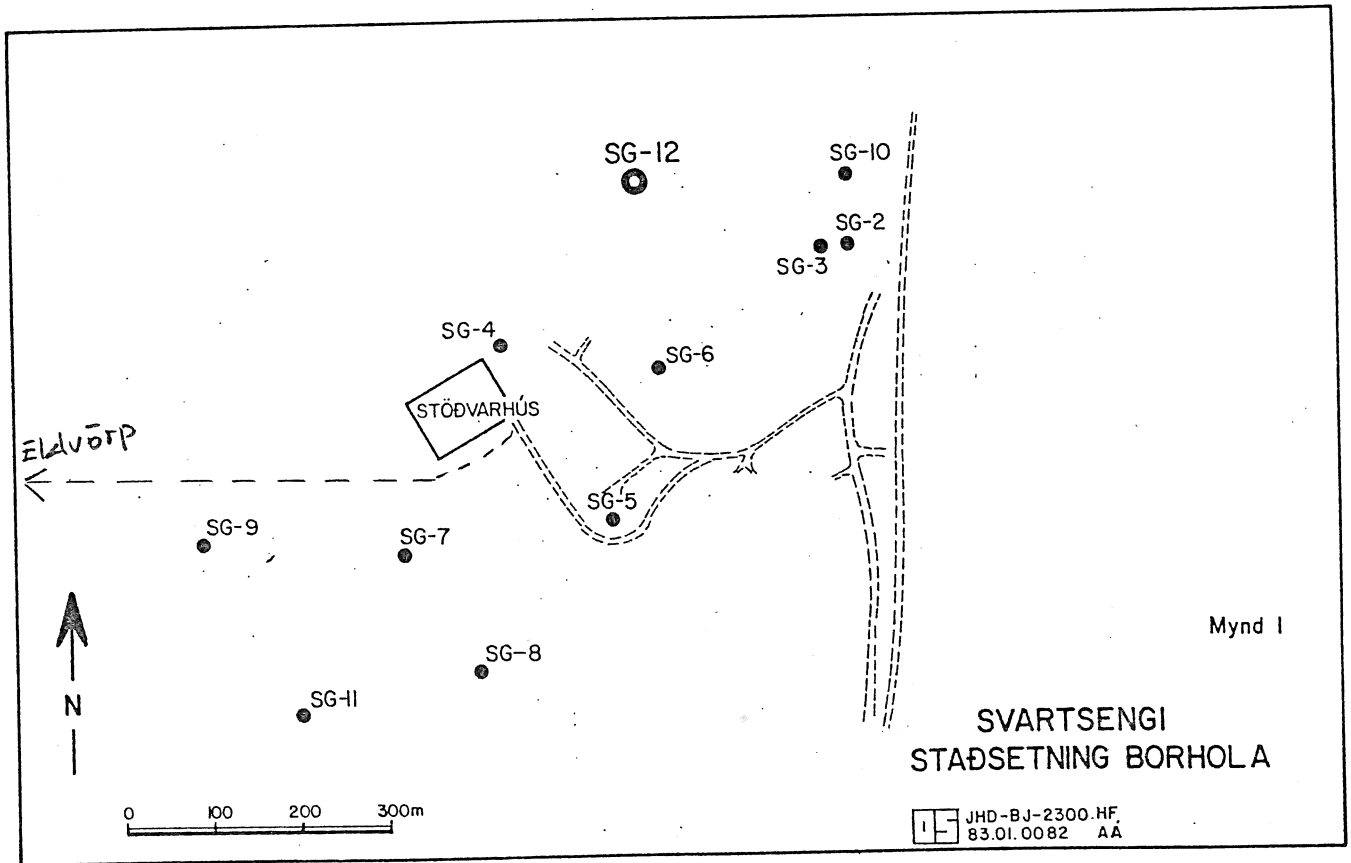


Svartsengi

B-16905	SV-05
B-16906	SV-06
B-16907	SV-07
B-16908	SV-08
B-16909	SV-09
B-16910	SV-10
B-16911	SV-11
B-16912	SV-12

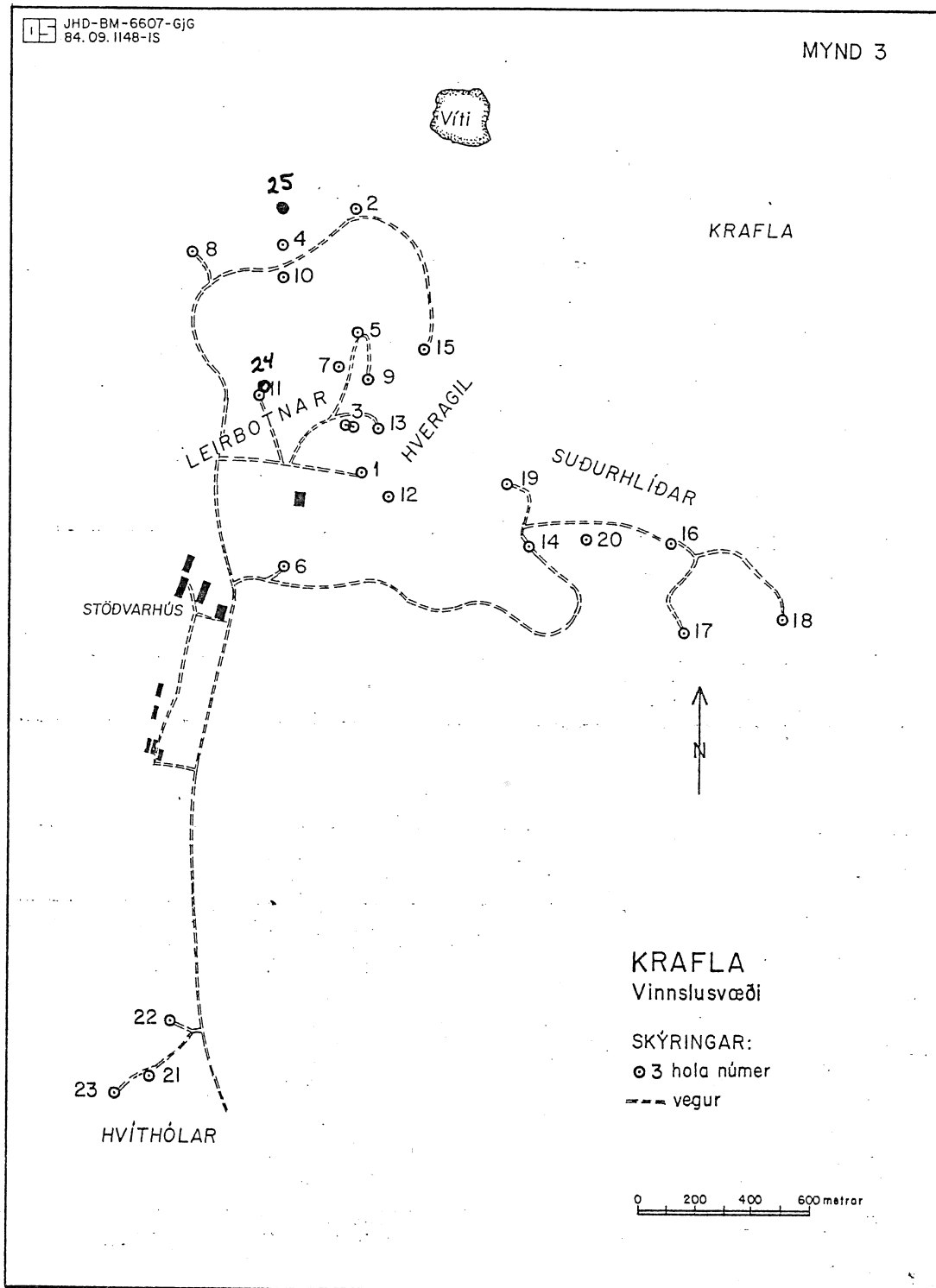
Eldvörp

B-16422	EV-02
---------	-------



Krafla

B-58001	K-01
B-58002	K-02
B-58003	K-03
.	.
.	.
.	.
B-58025	K-25



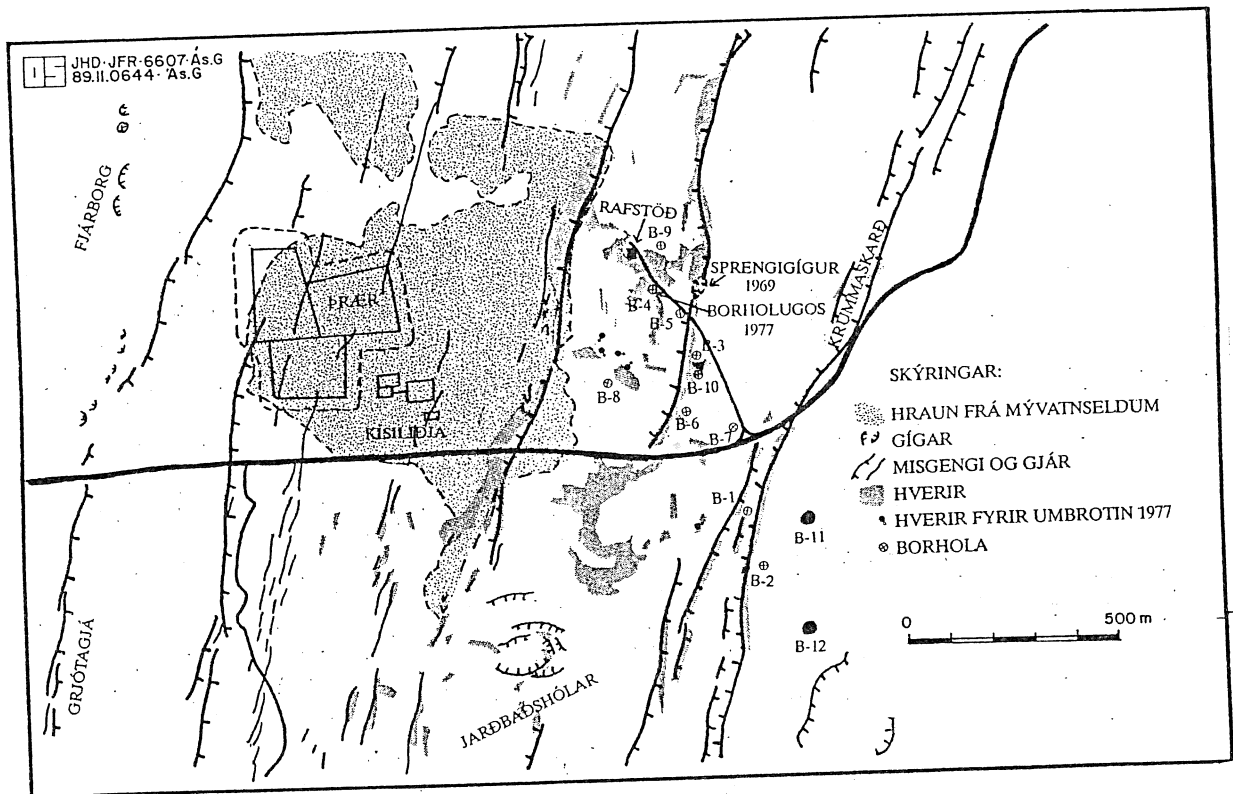
# Námafjall

B-58301 B-01  
 B-58302 B-02  
 B-58303 B-03

.  
 .  
 .  
 B-58012 B-12

B-57825 AC-06 kaldavatnshola hitaveitu (H-6)  
 B-57822 AC-02 syðri hola Kísiliðju (H-2)  
 B-57823 AC-03 nyrðri (eystri) hola Kísiliðju (H-3)  
 B-57861 AF-01 Egilshola (Hellaheian 12)

H-XXXXX Grjótagjá  
 H-XXXXX Stóragjá





VOD-AL-472 PFP  
84.02.0190 "



- sprungur
- borhola
- svelgir (gamlir)
- affall frá  
verksmiðju og þró  
í Kringlu (820706)

