
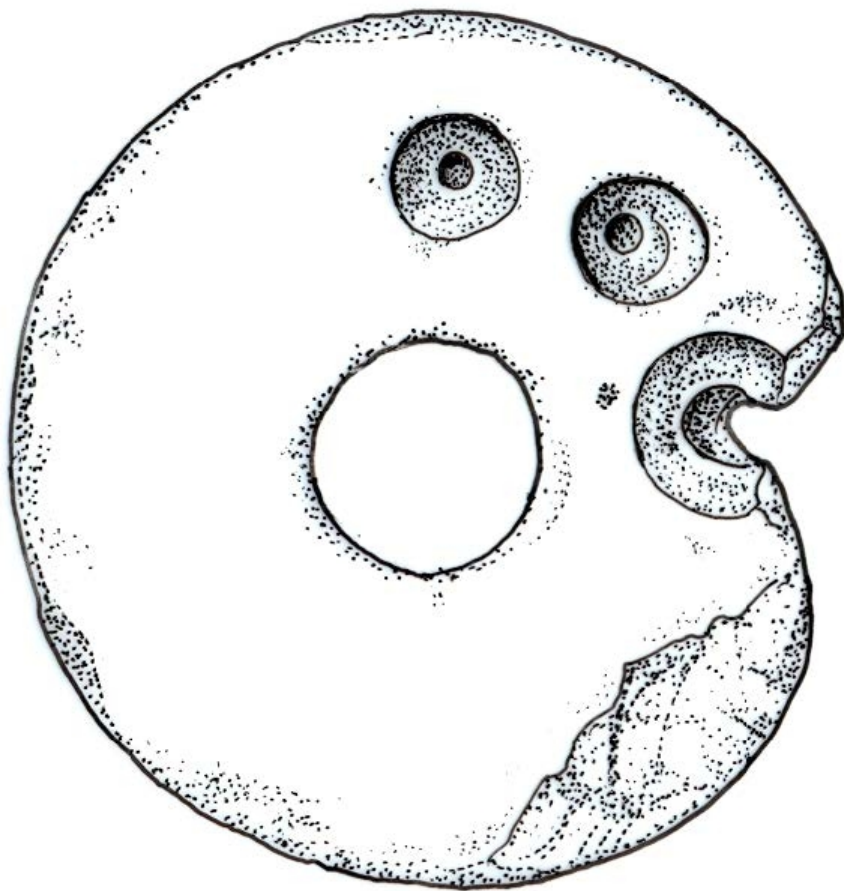


URRIÐAKOT

FORNLEIFARANNSÓKN 2010 FRAMVINDUSKÝRSLA

Ragnheiður Traustadóttir, Lilja Laufey Davíðsdóttir,
Margrét Valmundsdóttir, Jennica Svensson og Lísabet Guðmundsdóttir





Snældusnúður. Teikning: Eavan O'Dochartaigh

ISBN 978-9935-9169-5-2

Urriðakot 2010

Hönnun og uppsetning á skýrslu: Anna Rut Guðmundsdóttir

Forsíðumynd: Fjós

Baksíðumynd: Skáli

© Ragnheiður Traustadóttir, Lilja Laufey Davíðsdóttir, Margrét Valmundsdóttir,
Jennica Svensson og Lísabet Guðmundsdóttir

EFNISYFIRLIT

| | | | |
|-------------------------------------|-----|--------------------|-----|
| Inngangur..... | 2 | Fill..... | 120 |
| Staðsetning og uppgraftarsvæði..... | 3 | Floor..... | 123 |
| Aðferð - Intrasis..... | 4 | Peat ash..... | 126 |
| Mannvirki..... | 4 | Roof tumble..... | 128 |
| Skáli [10]..... | 6 | Turf collapse..... | 129 |
| Fjós [15]..... | 9 | Turfwall..... | 132 |
| Soðhola [17]..... | 11 | Tephra 1226..... | 136 |
| Mannvirki [18]..... | 12 | Tephra 1500..... | 137 |
| Mannvirki [19]..... | 15 | Ljósmyndaskrá..... | 138 |
| Stekkur frá 19. öld..... | 15 | | |
| Mannvirki [20]..... | 18 | | |
| Eldhús..... | 18 | | |
| Mannvirki [21]..... | 31 | | |
| Baðstofa og búr..... | 31 | | |
| Gripir og sýni..... | 39 | | |
| Niðurstöður..... | 40 | | |
| Fundaskrá..... | 41 | | |
| Sýnaskrá..... | 46 | | |
| Jarðlagaskrá..... | 49 | | |
| Jarðlagaskrá/töflur..... | 110 | | |
| Cultural layer..... | 110 | | |
| Cut..... | 115 | | |

Inngangur

Ráðist var í fornleifarannsókn í Urriðakoti vegna fyrirhugaðra framkvæmda á svæðinu. Rannsóknin var unnin fyrir Garðabæ og Urriðaholt ehf.

Fornleifaskráning fór fram árið 2005 og fornleifakönnun árið 2007 og 2008. Grafið var í Urriðakoti frá 3. maí til 15. júlí og frá 4. ágúst til 20. september sumarið 2010. Við rannsóknina unnu 13 fornleifafræðingar, fornleifafræðinemar og 2 aðstoðarmenn.

Þegar uppgröftur hófst í maí var gert ráð fyrir að ljúka verkefninu á 6 vikum. Uppgraftarsvæðið var áætlað 45 fermetrar á svæði A og 35 fermetrar á svæði B.

Á svæði A var snið sem sneri N-S og í því var ekki að sjá neinar mannvistarleifar eða mannvirki. Þegar ákveðið var að opna aðeins meira af svæðinu til að fá fullvissu um að ekkert væri þarna að finna komu fljótlega í ljós leifar skála frá landnámi til 11. aldar. Þar sem jarðvegur er rýr og uppblásinn hafði vesturveggurinn á skálanum eiginlega að mestu horfið en hefði annars sést í sniðinu. Austurveggurinn var aftur á móti nokkuð heillegur. Þegar þetta lá ljóst fyrir var farið að huga að svæðinu sem lá á milli A og B. Þar hafði verið tekinn könnunarskurður sem leiddi ekki í ljós neinar minjar. Ekki var heldur neitt sjáanlegt á yfirborði. Skálafundurinn varð til þess að ráðlegt þótti að opna svæðið þarna á milli til að fá úr því skorið með ótvíræðum hætti

hvort eitthvað fleira leyndist undir sverðinum. Þá kom í ljós veglegt fjós, skemma og soðhola frá landnámi til miðalda.

Þessir óvæntu fornleifafundir hafa haft það í för með sér að ekki var hægt að ljúka rannsóknum á þeim tíma sem til stóð. Þarna er um að ræða stórmerkilegar minjar á bæjarstæði Urriðakots sem á sér ekki langa sögu í heimildum, en bæjarins er fyrst getið á 16. öld. Miðað við könnunarskurði, sem grafnir voru árið 2007, gat enginn átt von á því að þarna myndu koma í ljós svo umfangsmiklar minjar sem raun ber vitni. Margt bendir til þess að þarna hafi verið seljabúskapur en ekki föst búseta. Er það mjög áhugavert þar sem ekkert sel hefur verið að fullu rannsakað á Íslandi.

Rannsóknin fór fram undir stjórn Ragnheiðar Traustadóttur fornleifafræðings en uppgraftarstjóri var Margrét Valmundsdóttir, fornleifafræðingur og meistaranemi í hagnýtri menningarmiðlun. Aðrir fornleifafræðingar og nemar við uppgröftinn voru Jennica Sara Svansson, fornleifafræðingur og meistaranemi við Gautaborgarháskóla, Lísabet Guðmundsdóttir, fornleifafræðingur og meistaranemi við Háskóla Íslands, Lilja Laufey Davíðsdóttir, fornleifafræðingur og meistaranemi í landafræði, Unnur Magnúsdóttir, fornleifafræðingur og meistaranemi í hagnýtri menningarmiðlun, Brynhildur Baldursdóttir, MA í fornleifafræði,

Eva Kristín Dal, fornleifafræðingur og MA í hagnýtri menningarmiðlun, Margrét Hrönn Hallmundsdóttir, fornleifafræðingur og meistaranemi í fornleifafræði, Sólrún Inga Traustadóttir, fornleifafræðingur, Monika Hrönn Ingólfssdóttir fornleifanemi, Aline Wacke, meistaranemi í fornleifafræði, Sice Juel Hansen, MA í fornleifafræði, og Angelos Parigoris og Nikola Trbojevic, doktorsnemar í fornleifafræði við Háskóla Íslands. Jakob Sindri Þórsson og Bjarki Davíðsson menntaskólanemar aðstoðuðu við uppgröft.

Inga Hlín Valdimarsdóttir, fornleifafræðingur og meistaranemi við Stokkhólmsháskóla, fleytti sýni og sömuleiðis Hrönn Konráðsdóttir, fornleifa- og skordýrasérfræðingur, sem einnig mun vinna að greiningum.

Eavan O'Dochartaigh, MA í fornleifafræði og gripateiknari, teiknaði snældusnúð sem fannst árið 2009. Þórgunnur Snædal hefur rannsakað rúnaletur á snældusnúð sem fannst sumarið 2010 í vegg frá 13. öld. Við úrvinnsluna unnu Margrét Valmundsdóttir og Lilja Laufey

Davíðsdóttir. Anna Rut Guðmundsdóttir vann að uppsetningu og umbroti á skýrslunni.

Erla Bil Bjarnadóttir, garðyrkjustjóri Garðabæjar, hefur verið rannsóknarteyminu innan handan með ýmis viðvik og er þakkað kærlega fyrir það góða samstarf.

Sigurjón Runólfsson gröfustjóri sá um að taka ofan af svæðinu og stækka uppgraftarsvæðið.

Staðsetning og uppgraftarsvæði

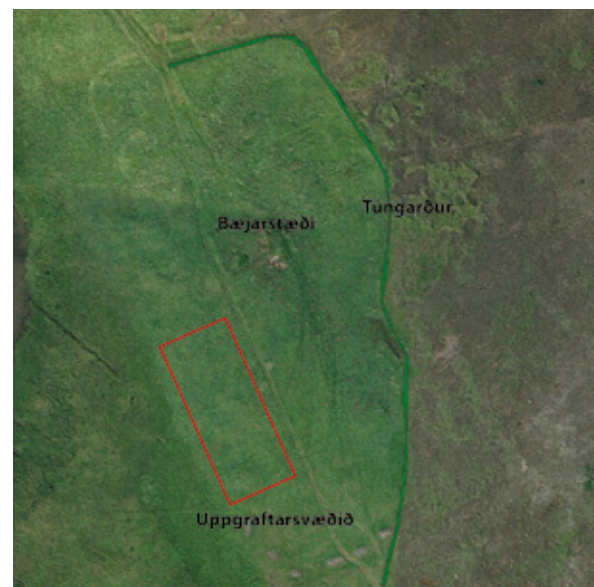
Urriðakot er í Garðabæ og stendur bærinn í halla vestan í Urriðakotsholti fyrir miðju Urriðakotstúni. Uppgraftarsvæðið er neðan og sunnan við tóftir á jörðinni (sjá kort).

Uppgraftarsvæðinu var skipti í tvo hluta, A og B, og tóku þeir mið af könnunarskurðum sem voru grafnir árið 2007.

Uppgraftarsvæðið er orðið um 900 fermetrar að stærð.



Staðsetning Urriðakots í Garðabæ



Uppgraftarsvæðið

Aðferð - Intrasis

Við uppgröftinn á Urriðakoti hefur verið notuð aðferð sem kallast einingaraðferðin (e. single context recording). Hún er ekki algild á Íslandi en talin henta þar sem hefur verið búið á sama stað í langan tíma. Hún felur í sér að hvert mannvistarlag á svæðinu, hvort sem um er að ræða jarðlag, holu eða byggingarhluta, er skráð sem stök eining. Hver eining er síðan mæld upp með alstöð og fær hlaupandi númer. Hún er ljósmynduð og henni lýst á sérstökum skráningarblöðum.

Við rannsóknina er notuð alstöð sem í er hugbúnaður sem tengist gagnagrunninum og landupplýsingakerfinu Intrasis (Intra-site Information System, www.intrasis.com).

Intrasis er hugbúnaður sem fornleifasvið þjóðminjavörslunnar í Svíþjóð hannaði og hefur verið notaður við fornleifarannsóknir á Hólum í Hjaltadal, Kolkuósi í Skagafirði og Keldudal í Hegranesi frá árinu 2003.

Við fornleifarannsóknina á Urriðakoti voru jarðfundnir gripir mældir inn með alstöð því að nákvæm staðsetning þeirra getur gefið ýmsar upplýsingar, s.s. um notkun húsanna sem þeir finnast í. Gripir eru ávallt tengdir við jarðlögin sem þeir finnast í úti á vettvangi þegar þeir eru mældir inn. Þeir eru síðan skráðir inn í Intrasis með fundarnúmeri, málum og þyngd, en nánari skráning fer svo fram þegar rannsókn lýkur á vettvangi.

Öll sýni eru mæld inn á vettvangi og tengd við þau jarðlög sem þau eru tekin úr. Sýnum er

fleytt og þau greind nánar. Greiningar fara fram þegar uppgreftri lýkur árið 2011.

Í stuttu máli má segja að Intrasis haldi utan um allt sem viðkemur rannsókninni, vinnuafli, gripum, jarðlög, mannvirki, teikningar, ljósmyndir, upplýsingar um staðhætti o.fl. o.fl. Intrasis vinnur svo með öðrum forritum, s.s. ArcView, Access og Excel, sem notuð eru til margvíslegra greininga.

Uppgriftarsvæðið var sett inn í Reykjavíkur hnitakerfið. Voru jarðlög, jarðfundnir munir, sýni og hleðslur mæld eftir hnitakerfinu, hæðarmæld, teiknuð og ljósmynduð. Gripir, jarðlög, teikningar, ljósmyndir, greiningar o.fl. verða tölvuskráð í Intrasis.

Mannvirki

Við uppgröftinn hafa komið í ljós 12 mannvirki sem virðast vera frá tveimur tímaseiðum. Sérhverju er gefið sérstakt mannvirkjanúmer.

Öll mannvirkin frá eldra tímaseiðinu (frá landnámi til 1226) eru á uppgriftarsvæði A. Þar fannst skáli [10], fjós [15], vinnsluhús [16], garður [13], eldhús? [14] og soðhola [17]. Nánari aldursgreining þarf að fara fram til að hægt sé að skera úr um hvort elstu minjarnar séu frá fyrstu tíð landnáms.

Frá miðöldum eða rétt eftir 1226 hafa fundist leifar af tveimur mannvirkjum [11] [12] á svæði A en á svæði B fundust leifar af baðstofu og búi [18], annarri baðstofu og öðru búi [21] og eldhúsi [20].

Ekki er ljóst hvort miðaldaminjarnar á svæðum A og B hafi allar verið í notkun samtímis. Hluti þeirra er byggður rétt eftir miðaldagoðið 1226. Vonir standa til að hægt verði að aldursgreina þær enn nánar.

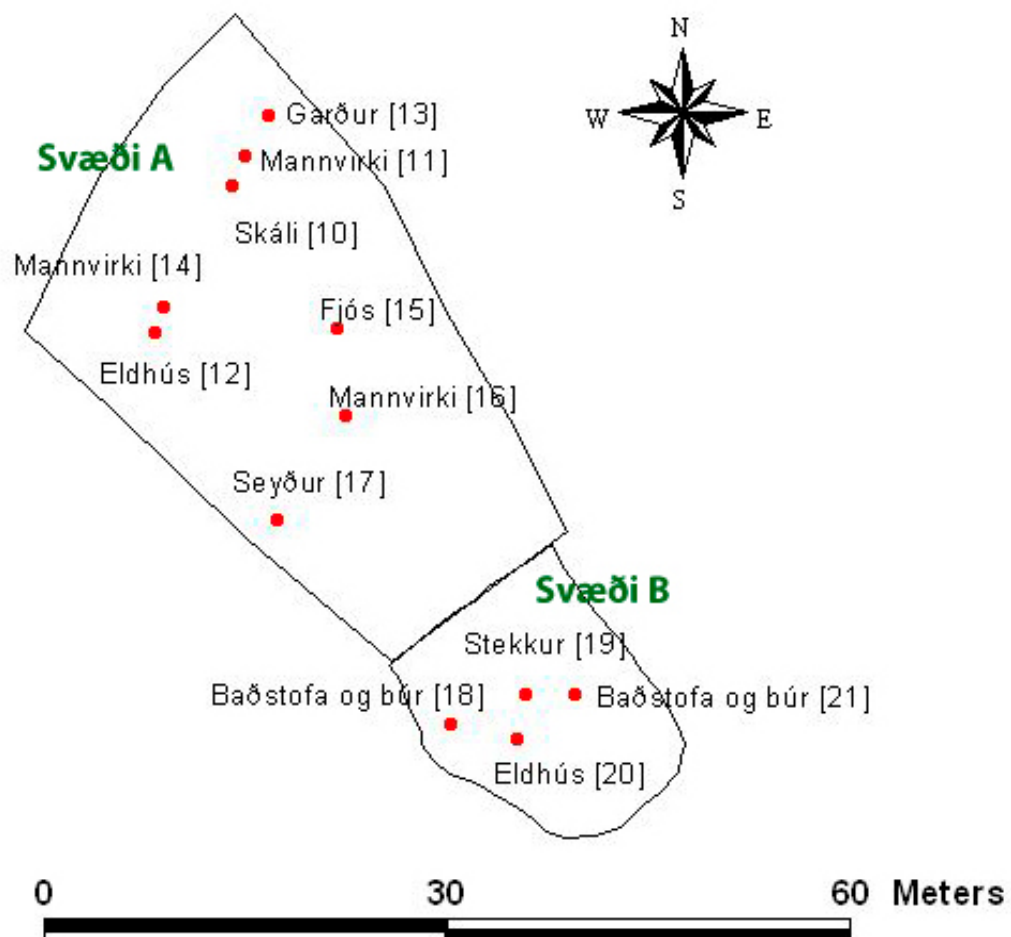
Þá fannst stekkur á svæði B sem er sennilega frá 19. öld [19]; hefur töluverðu af minjunum frá miðöldum verið raskað með gerð hans.

Auk þess hefur fundist miðaldamannvirki efst í túninu og töluvert fyrir ofan uppgraftarsvæðin. Það svæði verður rannsakað seinna en þar er gert ráð fyrir að byggja íbúðarhús.

Í skýrslu þessari verður ekki fjallað um öll mannvirki sem eru nefnd hér að ofan því að í einhverjum tilvikum er rannsókn nýhafin þótt þeim hafi verið gefið mannvirkjanúmer.

Almennt liggur ekki fyrir endanleg túlkun um hlutverk húsanna þar sem ekki hefur verið fullgrafið eða sýni greind. Til stendur að ljúka uppgreftri árið 2011.

Uppgraftarsvæði og mannvirki



Skáli [10]

Skálinn [10] er á uppgraftarsvæði A. Hann snýr norður-suður en hefur ekki að fullu verið grafinn. Áætluð lengd hans er 14-16 m að utanmáli.

Norðurhluti skálans hefur verið raskaður vegna vatnslagna sem lagðar voru úr dæluhúsi skammt fyrir ofan og austan hann niður í mýrina þar sem var brunnur. Lag sem lá yfir skálanum og inn í hann hefur verið túlkað sem þekja [21875] en gæti þó verið blandað gólfinu. Enginn fannst langeldurinn og aðeins afar rýrt góflag [27379]. Fyrir miðju skálans fundust sextán stoðarholur eftir þakberandi stoðir.

Austurveggurinn [27408] virðist heillegur og inngangur, að líkindum bakdyr, sunnarlega á honum. Aðalinngangur var trúlega á vesturvegg en lítið er eftir af honum. Hugsanlega hefur hann verið rifinn einhvern tíma í fyrndinni og orðið að víkja fyrir miðaldabyggingum á svæðinu, en rannsókn er ekki lokið á þessu svæði. Mótar fyrir seti [23056] á austurveggnum innanverðum og aftan við hann meðfram veggnum fundust tólf stoðarholur.

Örfáir gripir fundust inni í skálanum, perla (F:2011-26-130), ógreinanlegt brons og járnhnífur. Uppgreftri verður haldið áfram 2011.



Skáli [10]

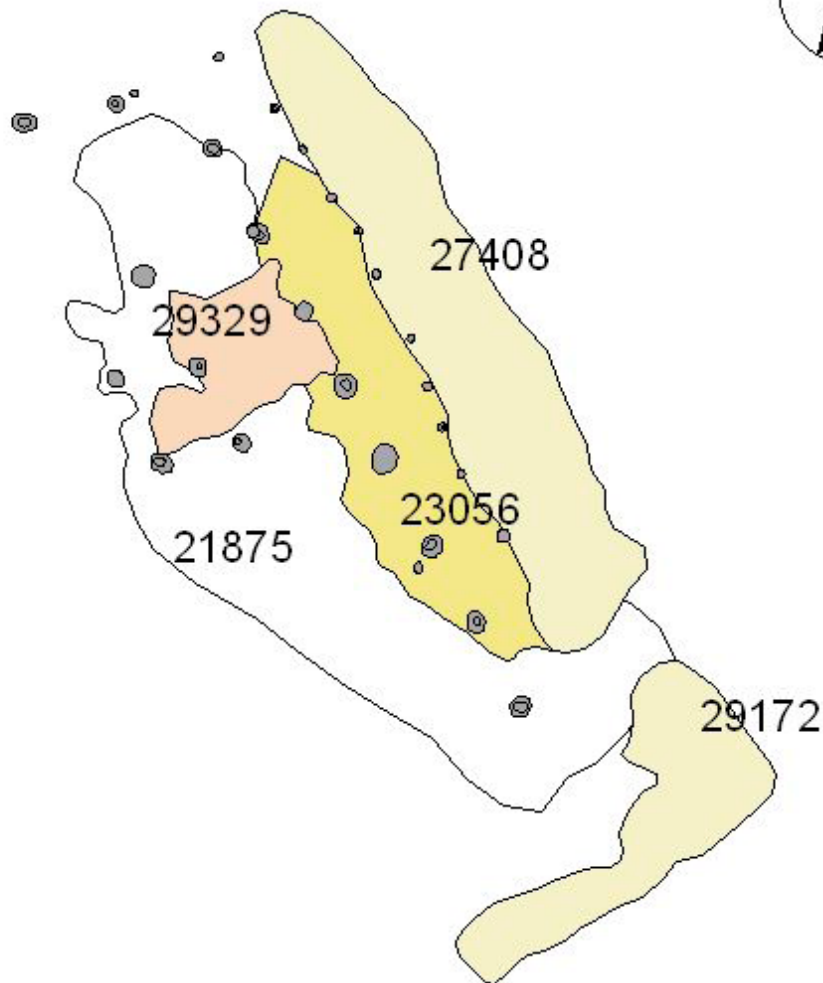
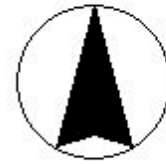


Perla sem fannst í skálanum [10]



Hnífur sem fannst í skálanum [10]

Skáli [10]



0 9 Meters

Skáli [10]

- Gólf
- Setbekkur
- Stoðarholur
- Torfveggur
- Þekja

Fjós [15]

Fjósið [15] er á uppgraftarsvæði A, sunnan við skálann [10]. Það snýr sem næst austur-vestur og hallar í vestur en hæðarmunurinn er um 45 cm.

Fjósið er tvístætt, um það bil 4 m á breidd og básalengd 1,05-1,20 m en breidd 1,00-1,20 m. Inngangurinn er á vesturgaffli en það er hugsanlegt að einnig sé inngangur austanmegin.

Sennilega teygir fjósið sig eitthvað áfram undir snið í því austanverðu en varla langt þar sem greina má að veggirnir eru farnir að lokast eða draga sig saman. Flórinn er steinlagður með

hraunhellum og kantsettum steinum fyrir framan básana. Í básunum hefur verið torf. Veggirnir eru nærri eingöngu hlaðnir úr strengjartorfi og torfið í þeim inniheldur landnámsgjóska.

Suðurveggurinn í fjósinu [37500] er 11,9 á lengd og mesta breidd er 1,9 m. Norðurveggurinn [36945] er 9,5 m á lengd og breiddin 1,7 m. Ekki hafa margir gripir fundist í fjósinu, ein gul perla (F: 2010-26-126) og þrír járnaglar.

Þar sem fjósið er ekki fullgrafið er ekki á þessu stigi hægt að segja til um það hvort byggingarstigin séu fleiri en eitt og ekki heldur



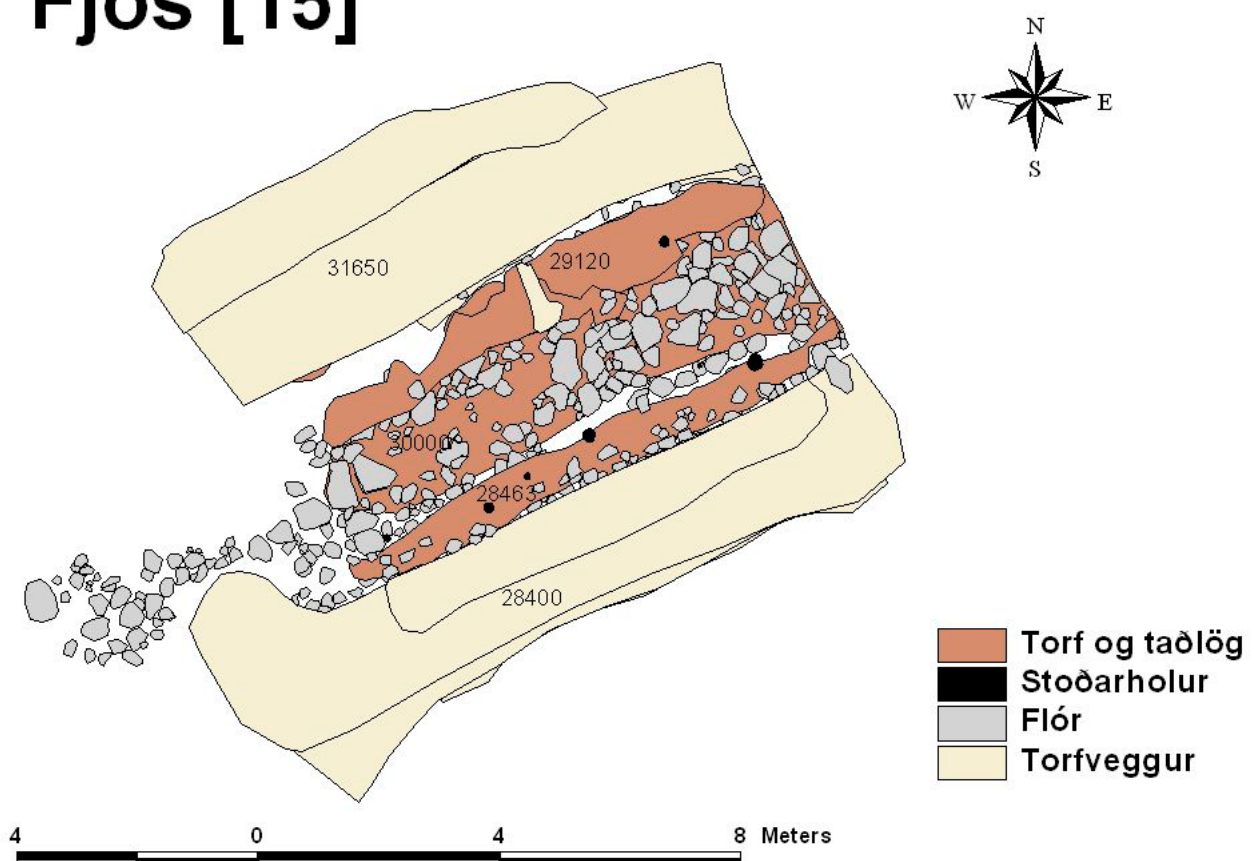
Fjós [15]

hvernig það hefur verið nákvæmlega uppbyggt. Við lok rannsóknar komu í ljós stoðarholur og munu þær væntalega skýra betur hvernig þak og uppbygging fjóssins hefur verið þegar uppgreftinum vindur fram.

Sambyggt við fjósið kom í ljós mannvirki [16] sem virðist vera jafnlangt og er suðurveggurinn [36945] sameiginlegur. Síðarnefnda mannvirkið var ekkert grafið og er því ekki meira um það að segja að sinni.

Bæði þessi mannvirki verða fullgrafin sumarið 2011.

Fjós [15]



Soðhola [17]

Soðhola eða seyður fannst á svæði A, 15 m vestan við skálann [10] og fjósið [15]. Hún er 1,45 m í þvermál, næstum hringlaga og er full af brenndum steinum og kolum. Í henni voru lítið eitt af brenndum dýrabeinum.



Soðhola á svæði A

Mannvirki [18]

Mannvirki [18] er á svæði B en það er grjót- og torfhlaðið. Lengd þess er 4,82 m og breidd 2,10 m að innanmáli. Hlutverk þess er óþekkt en það má leiða getum að því að þetta hafi verið búr eða geymsla. Mannvirkið er frá því fyrir 1500 en Katla [9116] lá yfir stórum hluta af hleðslunum. Það er mjög illa varðveitt, uppblásið og lá rétt undir yfirborði, en Katla 1500 var rétt neðan við grasrót á svæðinu. Tóftin hefur byrjað að blása upp löngu fyrir Kötlugos.

Hún snýr í norður-suður. Þar sem austurveggurinn er ekki að fullu grafinn er ekki ljóst hvort grjót hafi verið í ytri brún eins og

innri. Lokið verður við uppgröft á veggnum á vormánuðum 2011.

Austurveggurinn og suðurendi tóftarinnar eru best varðveittu hlutar hennar en í vesturveggnum virðist grjót hafa verið fjarlæggt, sennilega á þeim tíma sem hætt var að nota mannvirkið. Torfleifarnar [25449] í vesturveggnum virðast eiga sér sama uppruna og torf í öðrum miðaldabyggingum á svæðinu. Í torfinu er miðaldagjóska. Torfhrun [25449] gæti verið úr veggnum eða þekju en það fannst innan við austurvegginn.



Jarðlög í mannvirki [18]

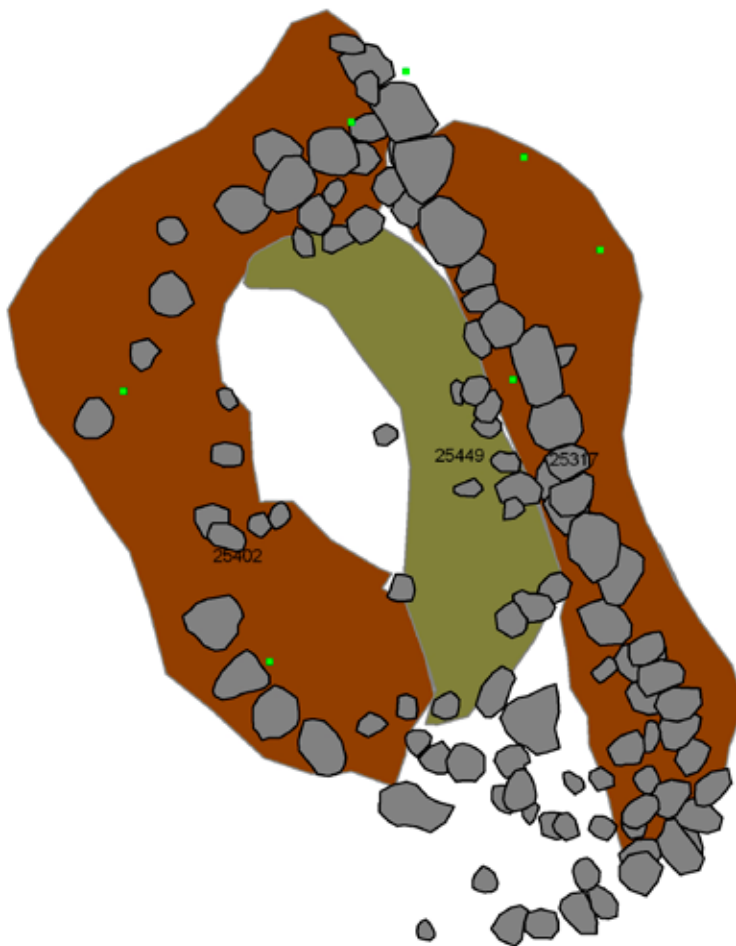
Torfið í austurveggnum [25317] er mjög þunnt og rýrt og blandað fokjarðvegi. Torfleifarnar er aðeins að finna í kringum steinana, annað er blásið upp, og ekki fannst nein miðaldagjóska í því. Ekki er ólíklegt að inngangur í mannvirkið hafi verið á vesturhliðinni eða norðurenda því að vegghleðslan austan- og sunnanmegin er órofin.

Erfitt er að átta sig á hlutverki mannvirkisins en ekkert eiginlegt gólf fannst heldur eru öll jarðlög blásin og niðurbrotin, sem fyrr segir.

Á svæði B hafa fundist tvö önnur mannvirki frá svipuðum tíma, búr [21] og eldhús [20].

Svæðið er ekki fullrannsakað en hlutverk mannvirkisins gætið skýrst þegar það hefur verið fullgrafið og niðurstöður greininga liggja fyrir.

Mannvirki 18



■ Finds

■ 25317

■ 25402

■ 25449

0 0,75 1,5 2,25 Meter

Mannvirki [19]

Stekkur frá 19. öld

Mannvirki 19 er á svæði B og er það grjóthlaðið. Mannvirkið er talið vera stekkur sem heimildir eru fyrir að byggður var á svæðinu á 19. öld. Hann er 5,2 m að lengd og tæpur 1 m að breidd að innanmáli. Mannvirkið sker eldri byggingar, miðaldaeldhús [20] og búr [21], og hefur raskað hluta af þeim.

Tóftin snýr í NV – SA. Veggir hennar eru grjóthlaðnir með ytri og innri steinhleðslum. Á milli steinhleðslanna var blandað jarðlag sem var mjög laust í sér [12724], [13560].

Jarðlagið var torfblandað en í því var einnig að finna gripum eins og gler, keramik, járnagla, við og flöguberg (e. schist). Mikið meira var af gripum í [12724] norðan könnunarskurðsins [300] heldur en [13560] sunnan hans. Líklega eru þessi jarðlög einhverskonar veggjarfylling á milli ytri og innri steinhleðsla.

Mjög stórt grjót var í ytri steinhleðslunum en minni steinar lágu utan stórgrýtisins og á milli steina, líklega til að fylla upp í vegginn. Innri brún veggja lá nokkru neðar heldur en sú ytri en steinarnir voru álíka stórir.



Mannvirki [19]

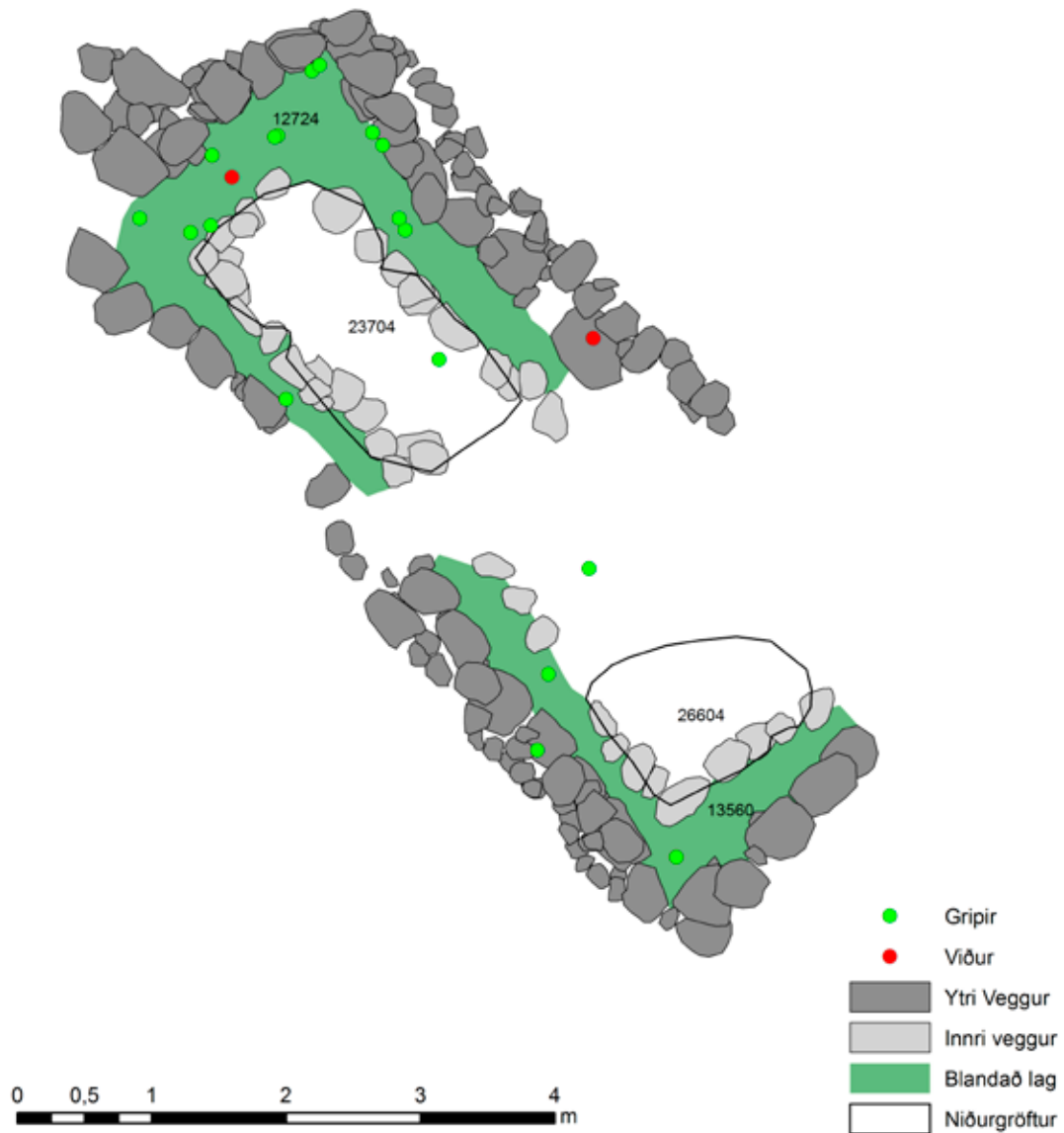
Greinilegur niðurgröftur er inni í tóftinni og hefur innri veggjahleðslan verið hlaðin utan í niðurgröftinn. Niðurgröfturinn var fullur af steinum af sömu stærð og eru í steknum. Líklega hefur stekkurinn verið felldur ofan í sjálfan sig eftir að notkun á honum hefur verið hætt. Aðeins neðsta steinaröðin í ytri veggjahleðslunni er eftir á sínum stað sem bendir til þess að steinarnir í fyllingu niðurgröftarins séu upphaflega úr ytri hleðslunni þó eitthvað af þeim gæti verið úr þeirri innri.

Tveir líklegir inngangar eru á stekkjarrústinni. Annar er á suðvestur hliðinni en þar er gat í steinhleðslunni. Hinn er á tóftinni framanverðri, í vesturhorninu, en þar er að finna nokkra flata steina sem gætu verið steinhlaðin stétt.



Mannvirki [19]

Mannvirki 19



Mannvirki [20]

Eldhús

Mannvirki [20] er á svæði B og er það torfhlaðið. Mannvirkið virðist skiptast í tvo byggingarfasa og er yngra mannvirkið 2,46 m að lengd og 1,82 m að breidd að innanmáli, en lengd eldri byggingarinnar er 3,20 m og breidd 1,79 m að innanmáli. Líklegt þykir að mannvirkið hafi verið notað sem eldhús og hugsanlegt er að það hafi tengst mannvirki [21], búrinu, en þau tengsl eru horfin að flestu leyti vegna byggingar 19. aldar stekkjjar [19] ofan í tóftirnar. Tóftin er frá tímabilinu 1226 – 1500 líkt og mannvirki [21]. Katla 1500 liggur ekki beint ofan á tóftinni en

með hliðsjón af jarðlögum er hún töluvert eldri en 1500.

Mannvirkið snýr í NA-SV og inngangur í tóftina er á norðvesturhliðinni. Ekki var þaktorfið vel greinanlegt í tóftinni en [24780] var túlkað sem leifar af þaktorfi. Svæðið er mjög uppblásið og torfið niðurbrotið.

Að minnsta kosti sex gólffasar hafa fundist í eldhúsinu. Svo virðist sem byggingin hafi verið minnkuð í seinni tíð en greinileg breyting verður á torfveggjum.



Mannvirki [20]

Yngri bygging

Yngri torfveggurinn [27762] liggur í U-laga formi utan um athafnasvæði hússins. Línur veggjarins voru mjög skýrar nema suðvesturhluta hans. Þar var torfið mjög blásið og þunnt, þó að innri lína hans hafi sést vel. Torfið í veggnum var nokkuð óreglulegt og erfitt að sjá hvernig það var uppbyggt, en sitt hvoru megin við innganginn var þó hægt að sjá annað hvort klömbu eða hnaus. Mikið af miðaldagjóskenningu 1226 var í torfinu á þeim stöðum sem torfið var vel varðveitt. Á öðrum stöðum var lítill strúktúr á torfinu og eins og jarðvegur hefði verið notaður til þess að fylla upp í veggina.

Innan tóftarinnar var athafnasvæði og greinilegt að mannvirkið hefur verið notað til eldamennsku. Mikið var um blönduð kola- og

móöskulög ofarlega í byggingunni og þegar neðar dró kom í ljós greinilegri skipting á gólfögum og eldstæði. Gólfögin eru þykk og mismunandi að gerð en þó er alltaf sama skipulag á þeim; torfkennt gólf upp við vegg tóftarinnar, kola- og móöskublandað í miðju þess og grænleitt kolablandað gólf við og út um innganginn. Á afmörkuðu svæði í miðri tóftinni var mikið af móöskulögum.

Gólfög


Mörg gólfög fundust í yngri fasanum í byggingu [20]. **Fasi I**, og þar með yngsta gólfagið [25181], var mjög blandað, með móösku, kolum og brenndum beinum. Úti við veggina var meira torf. Undir [25181], í **fasa II**, urðu gólfín minna blönduð. Upp við veggina var torfblandað gólf [34416] og út við innganginn var grænleitt gólf [34383]. Í miðri byggingunni




Gólfag [25181] í fasa I



Gólflag [34383]



Gólflag [34339] í fasa III



Gólfteg [39368]

var brunasvæði [34339], mjög blandað móösku, brenndum beinum og kolum.

Undir þessum lögum voru önnur gólfteg mjög svipuð þessum, **fasi III**. Torfblandað gólf var upp við veggina [34578], grænleitt gólf nálægt inngangi [34612] og kolablandað gólf í miðju tóftarinnar [39368]. Þegar þessi gólfteg voru fjarlægð kom **fasi IV** í ljós. Þar var mjög afmarkað svæði með móösku [35217] = [34871], sem líklega var eldstæði yngri byggingarinnar. Kolagólf [34894] og torfblandað kolagólf [35370] lá í kringum eldstæðið og sem fyrr var torfblandað gólf [34831] upp við vegg og grænleitt gólf [34789] við inngang.

Uppröðunin á gólfunum er ávallt mjög svipuð. Um er að ræða brunasvæði í miðju hússins, sem verður skýrara og hreinna eftir því sem neðar dregur, og út frá því eru gólf með mikið af kolaleifum sem borist hafa frá eldstæðinu. Úti við innganginn hefur verið mikill umgangur en

minna af kola- og móöskuleifum hafa borist þangað þar sem það er fjær eldstæðinu. Upp við vegg tóftarinnar eru svo torfkennd gólf með lítilli mannvist. Þar hefur verið lítill umgangur og torf úr veggjum tóftarinnar hefur brotnað niður og samlagast gólfinu.

Eldri byggingin

Eldri torfveggurinn [323] liggur mjög svipað og yngri veggurinn. Hann nær þó aðeins lengra í vestur og suðvestur heldur en yngri veggurinn [27762]. Meiri strúktúr virðist vera í eldri veggnum. Torfið var fjólublátt og virðist hafa verið byggt upp með hnausum eða klömbu. Mikið var af 1226 gjóskunni í veggnum og mátti sjá torf- og gjóskulínur samsíða ef litið var á vegginn ofanfrá. Suðvesturveggurinn liggur upp að mannvirki [18]. Torfið í eldri veggnum líkist meira torfinu í mannvirki [21]. Suðausturveggurinn er þó ekki eins þykkur og skýr og hinir.



Fasi IV, eldstæði [40499]

Gólfög

Gólfögin í eldri byggingunni voru svipuð og í þeirri yngri. Sumarið 2010 voru grafnir upp tveir fasar af gólfögum í eldri byggingunni. Í **fasa V** var þykkt kolagólf [38349] með mikið af mannvistarleifum; kolum, móösku, beinum og brenndum beinum. Það var mjög þétt við innganginn og líkt og í yngri gólfösum var það grænleitara við innganginn og minna um mannvistarleifar. Mikið var af blönduðum móöskulögum í laginu miðju. Í gólföginu fannst brot af bökunarplötu. Samtíða kolagólfinu var torfkennt lag [38170] hringinn í kringum kolagólfíð, upp við veggj tóftarinnar. Eitthvað var lagið blandað kolum og ösku frá brunasvæðinu en í mun minna magni en í [38349]. Líkt og áður hefur kolagólfíð verið aðalathafnasvæði tóftarinnar en lítið hefur verið gengið á torfkennda gólfinu. Torf hefur

að öllum líkindum hrunið frá veggjum meðan tóftin var í notkun og blandast saman við gólfíð.

Undir þessum gólfögum kom **fasi IV** í ljós. Þar var eldstæði [38659] = [39429] = [40499] og svipuð gólfög og áður, kolagólf [40061] og torfkennt gólf [39590]. Eldstæðið var niðurgrafið og frekar stórt eða um 0,75 x 1,1 m. Við hliðina á því var 30 x 40 cm flatur steinn. Þykkt torflag var við suðvesturvegginn nálægt eldstæðinu sem er hugsanlega set en uppgreftri er ekki lokið á byggingunni og endanleg túlkun því ekki komin á hreint.


Nokkrir járngrípir fundust í mannvirki [20], þar á meðal naglar. Einnig fundust nokkur brot af bökunarplötum í eldra byggingarstiginu og í gólfösum IV, kolagólfi [38349] og moldargólfi [38170].



Gólflag [34894]



Gólflag [34871]



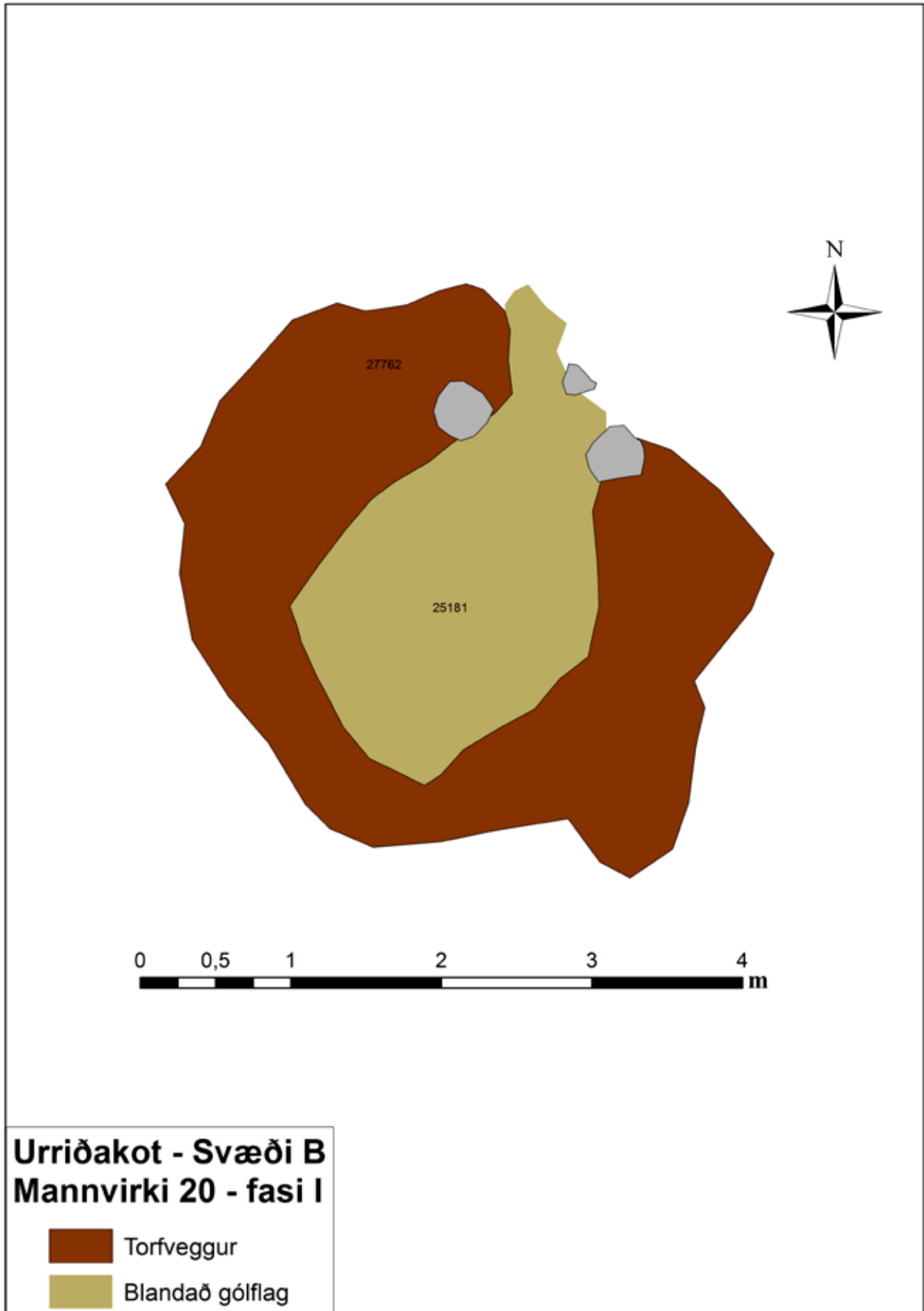
Gólflag [38170]

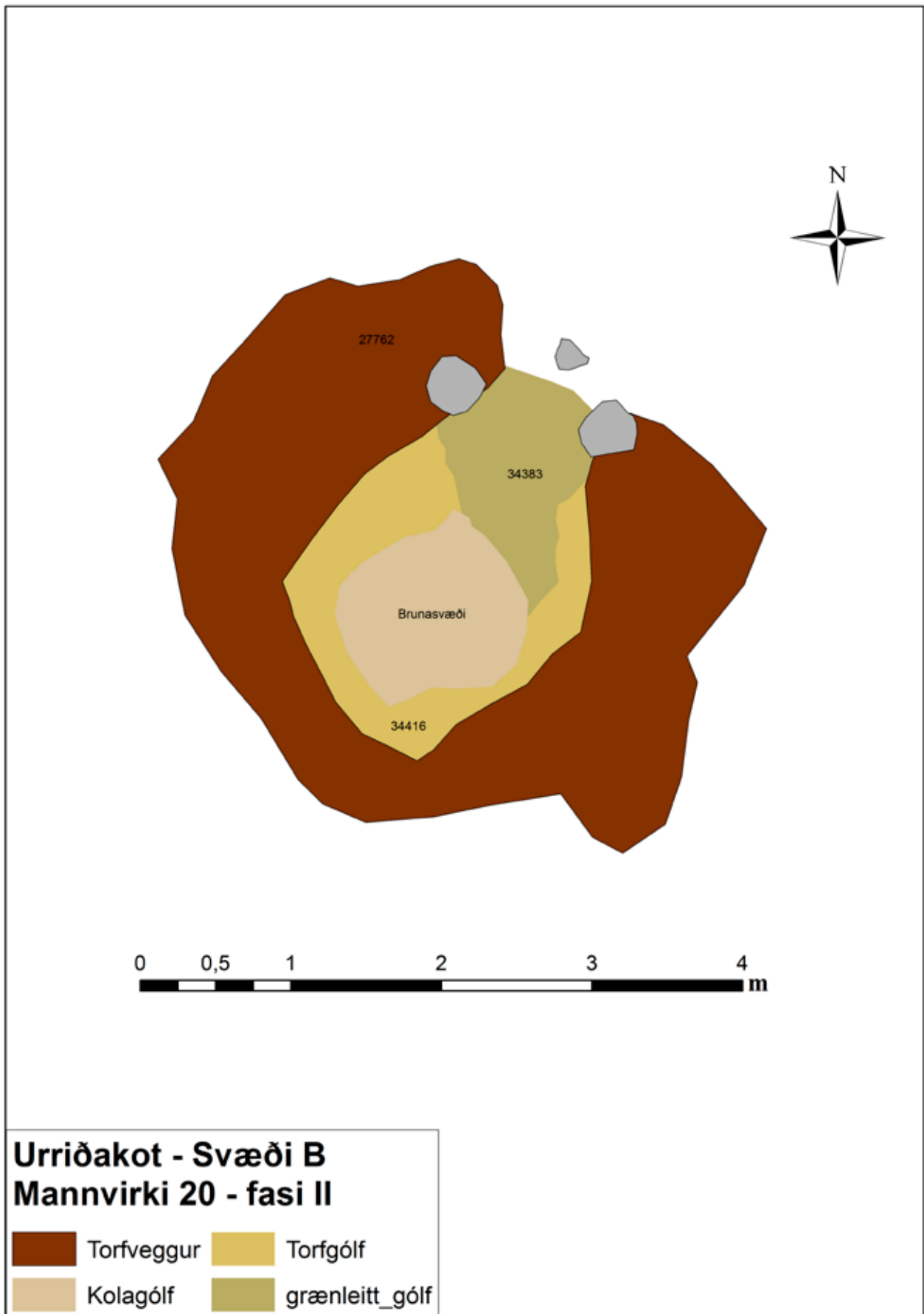
Önnur bygging?

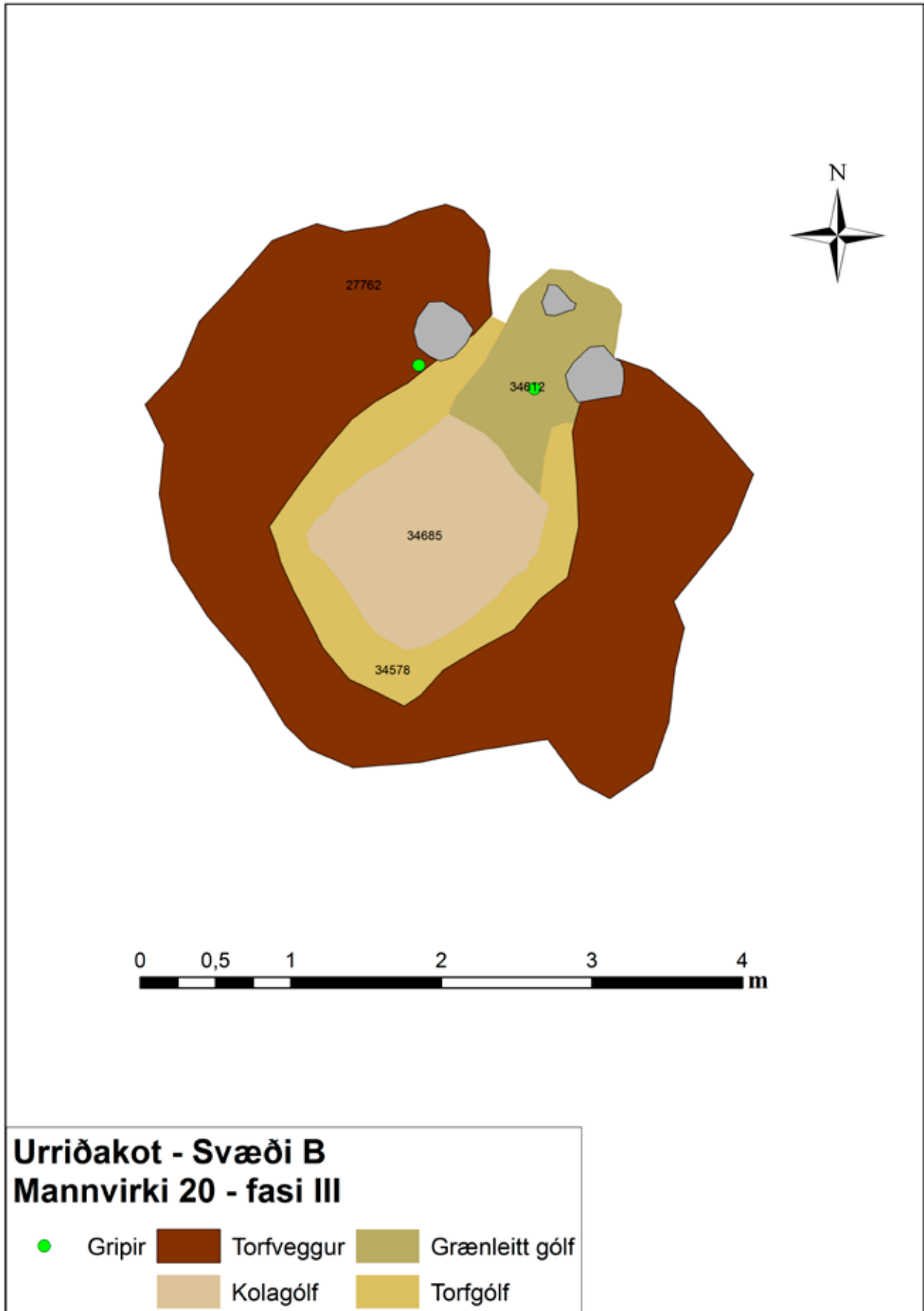
Austan við mannvirki [20], á milli þess og [21], hafa fundist nokkur kola- og móöskublönduð mannvistarlög sem líkjast mjög þeim gólfum sem hafa fundist inni í byggingu [20] og hefur það bent til hugsanlegrar byggingar þar. Austurveggur [20] er sömuleiðs ólíkur hinum veggjum tóftarinnar, hann er ekki eins skýr og hinir veggirnir né eins þéttur og þykkur. Vegna þessa hefur verið sett fram kenning um hvort um sé að ræða millivegg. Ekki hefur fundist neinn torfveggur sem styður það, en uppblástur hefur verið mikill á svæðinu líkt og sést á suðausturveggnum [21]. Veggurinn gæti því allt eins verið horfinn og aðeins torfleifar og hrun eftir af honum. Sem fyrr segir liggur endanleg túlkun ekki fyrir.

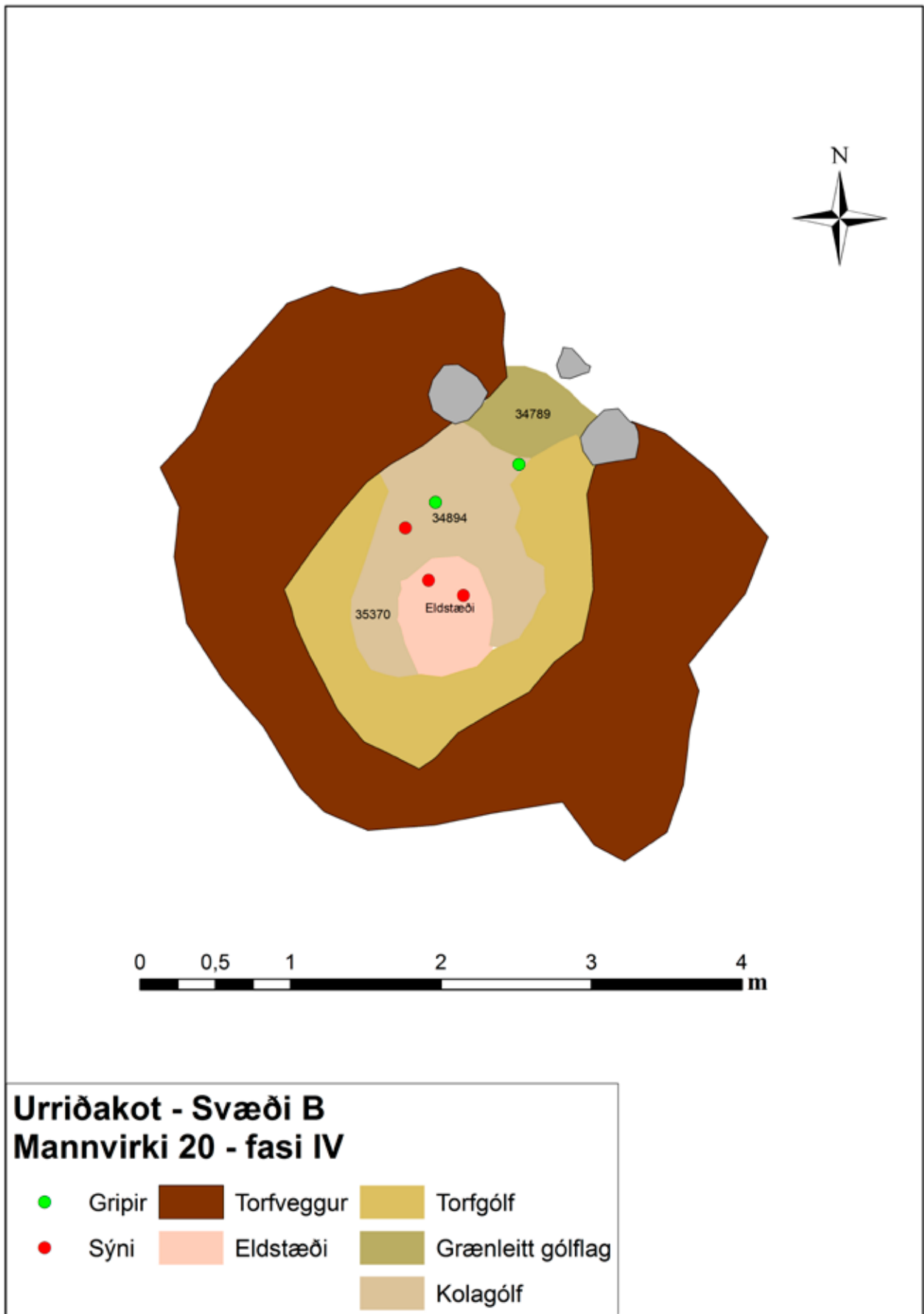
Tengsl milli eldhúss og búrs

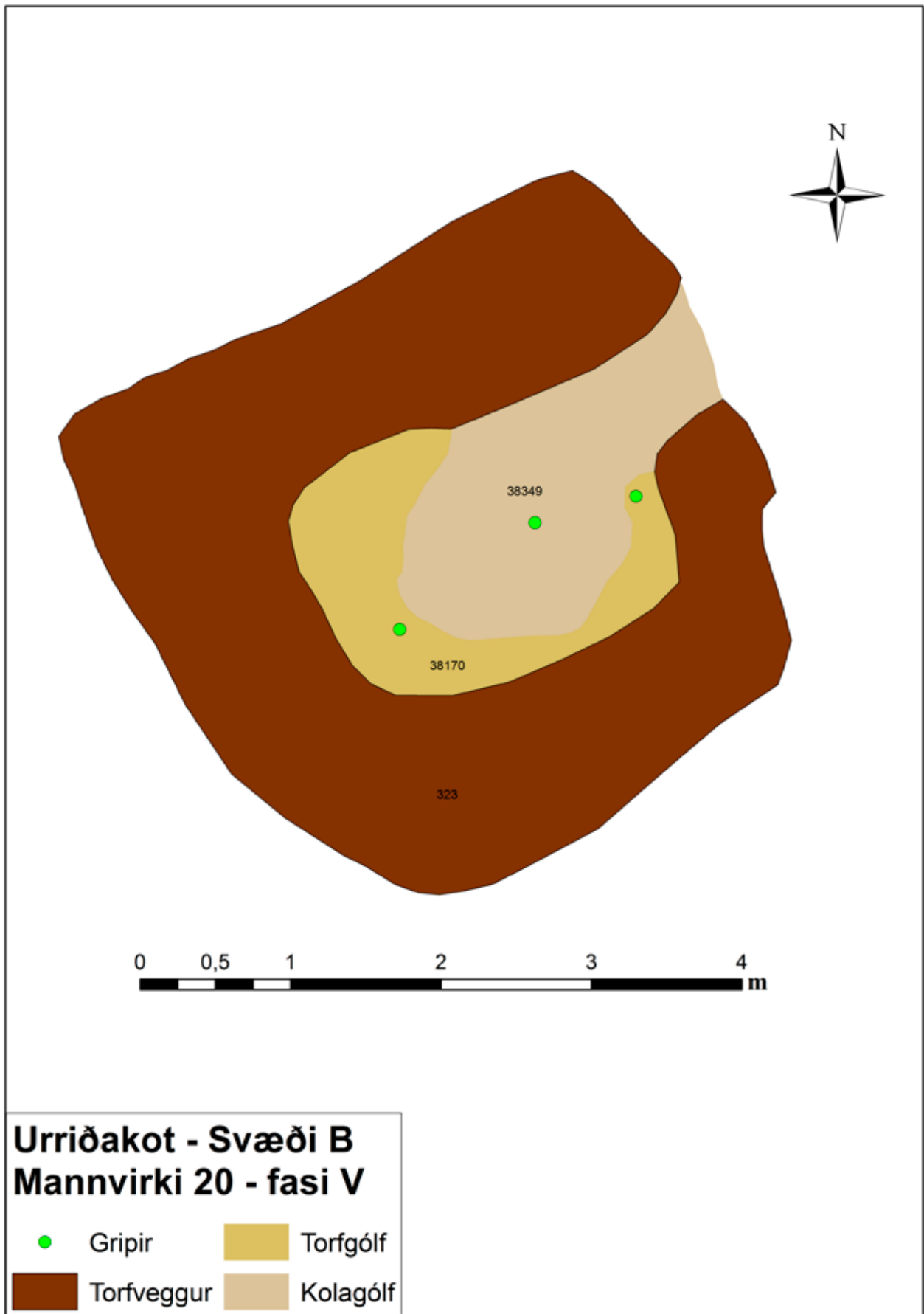
Hugmyndir hafa komið upp um að tenging hafi verið á milli eldhússins [20] og búrsins [21] sem stekkurinn [19] hefur spiltt. Í niðurgreftrinum í stekknunum sést jarðvegssnið af jarðlögunum á svæðinu og þar sjást mannvistarlög lík þeim sem eru inni í [20] og [21]. Í mannvirki [21] sést að neðsta steinaröðin suðvestan í húsinu beygir út og liggur í átt að eldhúsinu [20]. Gólflögin innan [21] beygja einnig út með steinunum. Þetta gefur til kynna að þarna hafi verið tenging á milli húsanna sem er horfin í dag. Ekki hefur verið klárað að grafa upp eldri bygginguna en því mun ljúka á vormánuðum 2011.

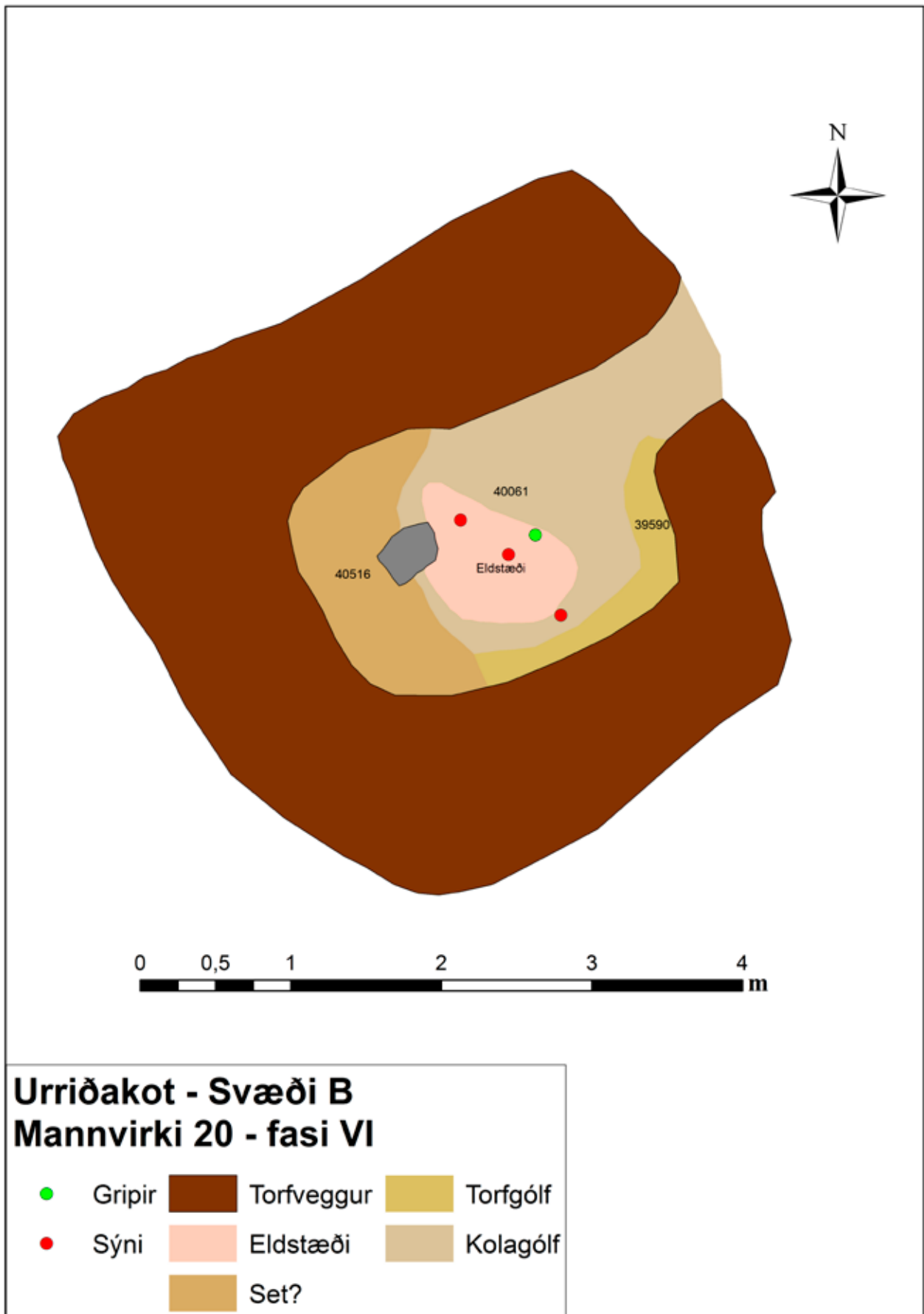












Mannvirki [21]

Baðstofa og búr

Mannvirki [21] er á svæði B og er það torf- og grjóthlaðið. Lengd þess er 6,91 (7,6) m og breidd 1,85 m að innanmáli. Mannvirkið var líklega notað sem baðstofa og búr sem gæti hafa verið tengt mannvirki [20], eldhúsinu. Sú tenging er nú með öllu horfin vegna yngri mannvirkja og röskunar á svæðinu. Tóftin er röskuð af stekk sem byggður var á 19. öldinni [19] og jafnframt sker könnunarskurður sem gerður var árið 2007 tóftina í sundur. Utan þess er tóftin ágætlega varðveitt, þó að meira hafi séð á suðurveggjum

hennar sökum uppblásturs. Tóftin er frá því fyrir 1500, en Katla 1500 [1485] liggur yfir henni. Líklega hefur mannvirkið verið byggt fljótlega eftir 1226 því að tóftin liggur rétt ofaná miðaldalaginu svokallaða.

Tóftin snýr í norður-suður. Veggir hennar eru frekar vel varðveittir, sérstaklega norður- og austurveggirnir [320] (undirveggir [21007], [21037], [21073], [21110], [21145], [35776] og [35808]), og á mörgum stöðum má enn sjá hvernig torfið var uppbyggt. Þeir eru um 1,0-1,7 m á breidd, innihalda allir mikið af 1226



Mannvirki [21]

gjóskunni. Sumir voru byggðir með streng, aðrir hnausum eða klömbu og enn aðrir voru með sambland af þessu tvennu og hefur verið hlaðin innbrún úr steinum sem hefur verið ca. 30 cm á hæð en ekki eru neinir steinar í ytri brún veggjanna. Hleðslan upp við austurvegginn virðist þó vera eitthvað sigin inn í tóftina. Stór hluti vesturveggjarins og steinhleðslunnar sem líklega var þar er horfinn vegna 19. aldar stekkjartóftar [19] sem byggð var í mannvirkið. Inngangur er inn í tóftina og snýr hann í vestur. Hann er um 80 cm breiður.

Suðurveggir tóftarinnar [321] (undirveggur [39443]) eða [326] (undirveggur [39443]) og [322] eru ekki eins vel varðveittir og nyrðri veggir hennar. Ekki er alveg á hreinu hvar syðsti veggurinn hefur legið, því að ekkert var eftir af honum í sinni upprunalegu mynd. Líklega hefur

hann þó legið utan steinaraðarinnar sem fannst í þessum enda, þar sem steinhleðslan hefur verið innan við veggina annarsstaðar í tóftinni. Þar fannst jarðlag með torfi og 1226 gjósku [39443] sem skilgreint var sem torfhrun. Þetta lag gæti hafa verið torfveggurinn en hrun og uppblástur hafa skilið lítið eftir af veggnum. Syðri hluti tóftarinnar stóð í brekkunni og því hefur fyrst farið að láta sjá á henni þar.

Þaktorf fannst ofarlega í byggingunni [10392], [11933] og [18683]. Torfþekjan var frekar uppblásin á köflum en þó mátti sjá rauðar/rauðgular þekjur á stórum pörtum þess. Var mun minna af 1226 gjóskunni í torfinu í þekjunni en torfinu sem fannst í veggjunum.

Í syðri hluta tóftarinnar innanverðri fundust tveir torfbútar [324] og [325]. Þetta torf var



Jarðlög [21110] og [21145]

nokkuð lægra en veggir tóftarinnar og hefur verið túlkað sem hugsanlegt set. Ekki fundust leifar af setum í nyrðri hluta mannvirkisins. Veggirnir í þessari tóft eru óvenju þykkir ef borið er saman við mannvirki frá sama tíma á svæðinu, eldhús [20] og mannvirki á svæði A [12] og er þetta eina mannvirkið sem er með hlaðna innbrún úr steinum. Er ekki ósennilegt að menn hafi viljað einangra húsið vel ef það hefur átt að vera búr eða einhvers konar skemma þar sem matvæli voru geymd. Ekkert bendir til þess að þetta sé skepnuhús en bíða verður með endanlegar niðurstöður þar til tóftin er fullgráfin og öll sýni greind.

Gólfög

Í búrinu á svæði B voru skilgreindir þrjár fasar af gólfi. Yngsti fasinn, fasi I, fannst undir torfhruni frá veggjum og þaki. Um var að ræða tvö ólík

gólf sem voru þó samtíða. Báðir hlutar gólfsins voru mjög þéttir í sér en í gólfinu meðfram austur- og norðurveggjum [21987] var lítil mannvist. Hitt gólfíð [22595] var enn þéttara í sér. Það var grænleitt/rauðgult og í því mikið af kolum, brenndum beinum, illa varðveittum fiskibeinum og einnig var að finna í því ösku- og móöskubletti. Líklega hefur [22595] verið sá hluti gólfsins sem meira var gengið á en [21987] verið sá hluti sem notaður var undir geymslu. Í suðurhluta tóftarinnar fundust einnig gólfleifar frá þessum yngsta fasa [24565] og svipaði því mjög til [22595] þó að það hafi ekki innihaldið jafnmikið af beinum og kolum og enga móösku.

Fasi II var mjög líkur fasa I. Norðanmegin í tóftinni er grænleita/rauðgula gólfíð [23456] sem hefur verið gengið á og það brúnleita [23476] sem hefur að öllum líkindum verið



Torfveggir [321] og [322]

notað undir geymslu. Í sunnanverðri tóftinni var grænleitt/rauðgult gólf [39684] undir torfhruni [38514] og [39622], sennilega úr veggnum.

Fasi III er líklega elsti gólffasinn í búrinu [21]. Miðaldalagið 1226 liggur undir því og það er „in situ”. Báðum megin við könnunarskurðinn var að finna tvö gólf frá sama tíma. Norðanmegin var allt með sama lagi og áður, [34939] var grænleitt gólf með mikið af kolum, brenndum beinum og illa varðveittum beinum. Sömuleiðis var eitthvað um móösku í þessu gólfi. Minna var af mannvist í brúnleita gólfinu [34726], sem hefur, eins og áður, líklega verið notað til geymslu á venjulegum búrhlutum. Sunnan til í tóftinni voru einnig tvö gólf frá sama tíma. Bæði voru þau fitug og þétt í sér en annað [40000] var með þennan grænleita blæ og rauðgula. Hitt gólfið [40039] var svipað en brún-gráleitt að lit. Vegna þess hve grænleita gólfið líkist mjög gömlu mýrartorfi og rauðgulu blettirnir virðast vera járnútfellingar, hefur komið upp sú hugmynd að hugsanlega hafi mýrartorf verið lagt á gólf rústarinnar til þess að jafna gólfin eða einangra þau frá kulda og bleytu. Það hefur þá aðeins verið lagt á hluta gólfsins, þar sem mest hefur verið gengið. Þessi elstu gólflög voru ekki grafinn upp árið 2010 og verður því endanleg túlkun að bíða vors 2011.

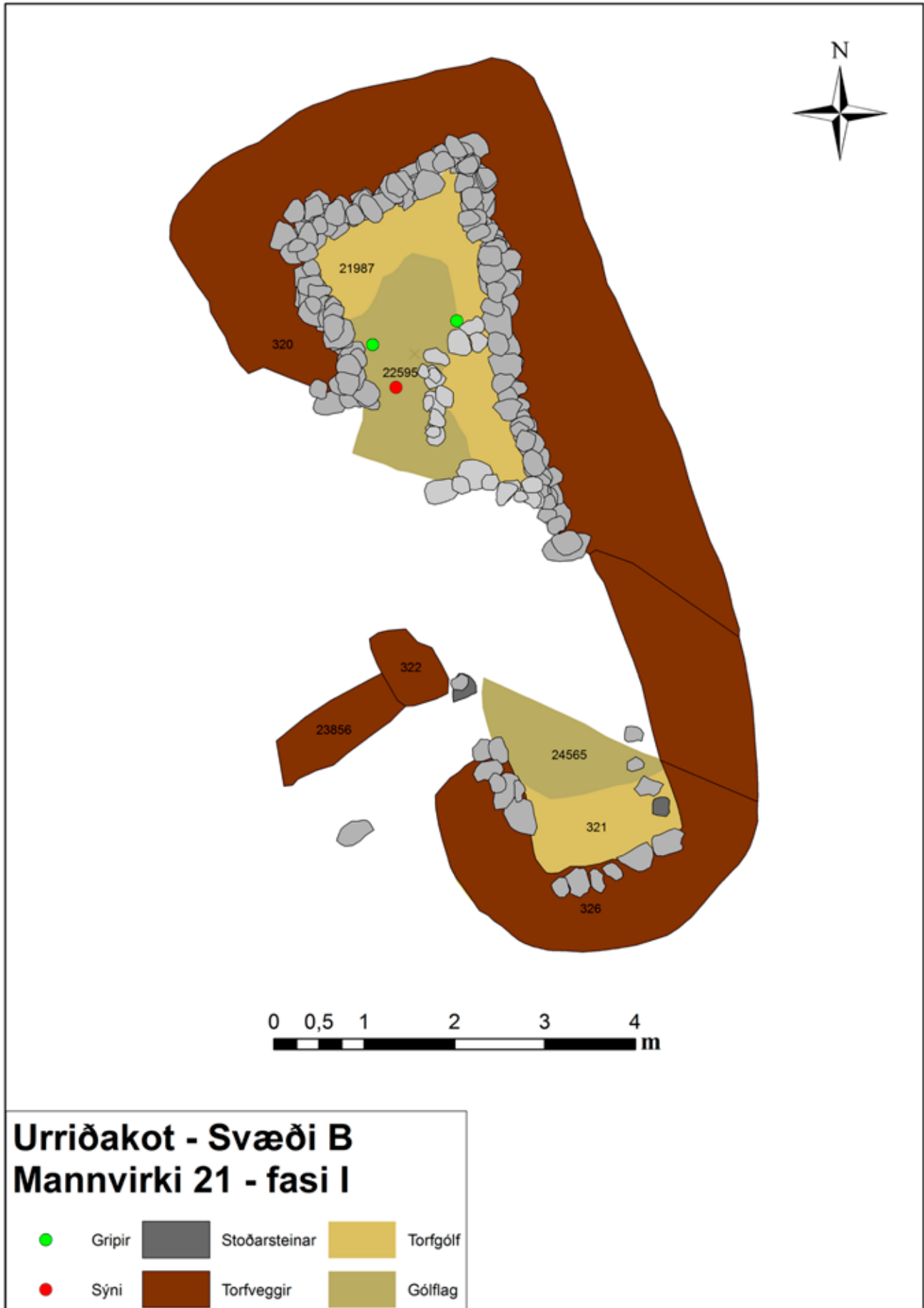
Tvær steinaraðir fundust upp og út frá austurvegg mannvirkisins sem mynduðu einskonar bogadregnar línur og er ekki ólíklegt að þetta séu hleðslur undir einhvers konar ílát úr tré sem ekki hafa verið látin standa á moldargólfinu, t.d tunnur eða önnur geymsluílát.

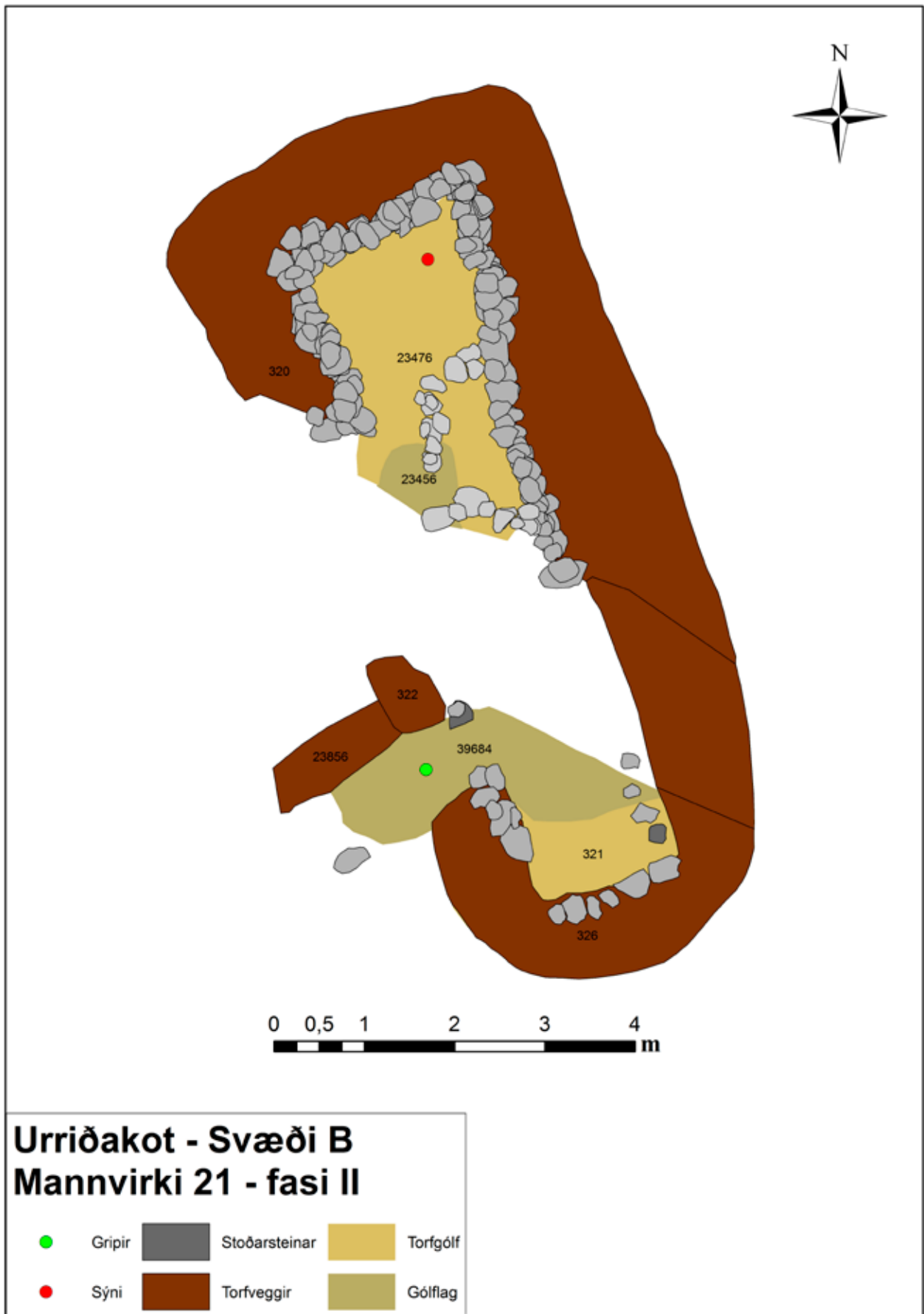
Í mannvirki [21] fundust nokkrir gripir, þar á

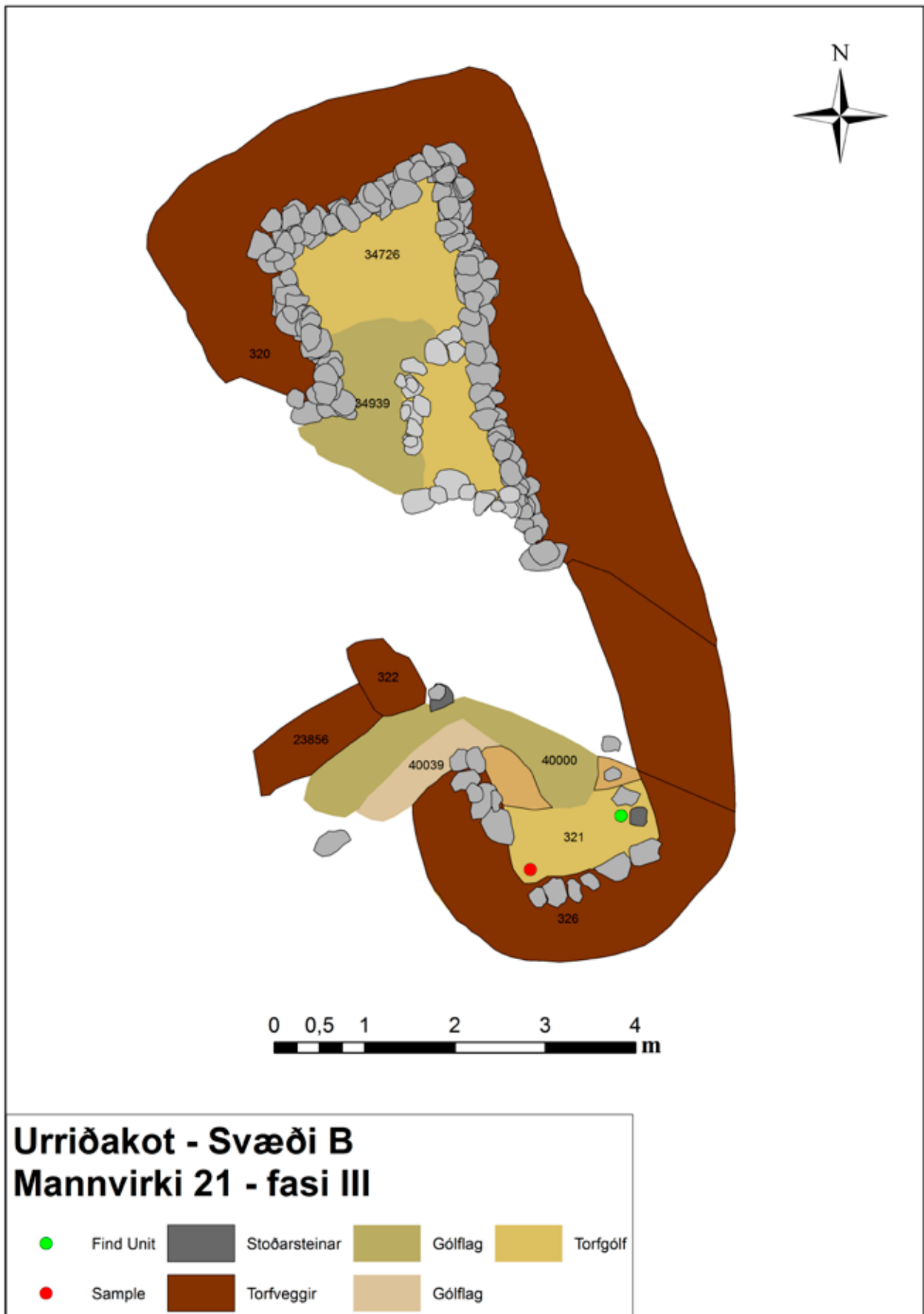
meðal snældusnúður með rúnaristum í torfvegg [321]. Tveir járngripir fundust í jarðlagi [19494], frekar ofarlega í rústinni. Tveir aðrir járngripir fundust í gólflagi [21987], einn í gólflagi [23456] og annar í gólflagi [34726]. Í gólflagi [39684], sunnan við könnunarskurð, fannst brot úr bökunarplötu. Í veggjarfyllingu í austurveggnum [22806] fannst einnig hluti úr bökunarplötu en hlutar af bökunarplötum hafa líka fundist í mannvirki [20], eldhúsinu.

Ekki hefur verið klárað að grafa upp tóftina að fullu en lítið er eftir og mun því verða lokið vorið 2011.









Gripir og sýni

Við rannsóknina hafa fundist 119 gripir og mun nánari greining fara fram á þeim þegar rannsókn er að fullu lokið á svæðinu. Varðveisluskilyrði eru ekki góð fyrir lífrænar leifar og hafa því nær eingöngu fundist gripir úr steinum og málmum.

Meðal þeirra eru merkilegir gripir, fyrst og fremst snældusnúðar tveir, annar skreyttur og hinn með áletruðum rúnum. Fátítt er að finna gripi með rúnaristum á Íslandi. Auk þess hafa fundist tvær perlur frá 10. eða 11. öld, bökunarhellur, brýni, sennilega innflutt frá Noregi, járnhnífar, naglar og ýmsar bronsþynnur.

Jarðvegssýni eru 111 úr stoðarholum, gólfögum og mannvistarlögum sem stefnt er að því að greina þegar rannsókn lýkur. Búið að er fleyta 50% af sýnunum.



Snældusnúður með ristum rúnum

Örfá bein hafa fundist, helst tennur nema brunninn bein, enda skilyrði ekki góð fyrir lífrænar leifar svo sem áður getur. Beinir verða greind þegar rannsókn lýkur á vettvangi.



Perla sem fannst í fjósinu [15]



Brot af glerflösku sem fannst í stekknunum [19]

Niðurstöður

Við uppgröftinn hafa fundist skáli, fjós, geymsla, búr og soðhola frá landnámi fram á 11. öld. Nánari aldursgreining þarf að fara fram til að hægt sé að segja hvort minjarnar séu frá fyrstu tíð landnáms en það er ekki útilokað. Frá miðöldum eða rétt eftir 1226 hafa fundist leifar af baðstofu, búrum og eldhúsi en ekki hefur komið í ljós neitt íveruhús frá þeim tíma sem bendir til fastrar búsetu. Er hugsanlegt að það sé á lóðinni töluvert fyrir ofan uppgraftarsvæðið en þar fundust leifar af miðaldamannvirki þegar grafnir voru könnunarskurðir árið 2007. Margt bendir til þess að þarna hafi verið seljabúskapur en ekki föst búseta. Er það mjög áhugavert þar sem ekkert sel hefur verið að fullu rannsakað á Íslandi.

Eftir er að grafa um það bil 40% af svæðinu og er gert ráð fyrir því í maí og júní 2011 með 10 fornleifafræðingum. Í framhaldi af því verður unnið að úrvinnslu gagna, sýnagreiningum, griparannsóknum, forvörslu og skýrslugerð. Auk þess verður unnið að tillögum um hvernig hægt verði að miðla niðurstöðum rannsóknarinnar til almennings með sýningu, skiltagerð, vefsíðu eða bæklingi.

Fundaskrá

| Id | Name | Subclass | Area | Type of context | Phase | Context nr. | Found in structure nr. | E | N | Z |
|-------|--------------|----------|------|-----------------|----------------------|-------------|------------------------|-----------|---------|-------|
| 1484 | | Iron | A | | | | | -20915.32 | 9213.78 | 35.52 |
| 1541 | | Iron | B | Tefra_1500 | Phase II (1500-1900) | 1485 | | -20915.34 | 9213.77 | 35.51 |
| 3736 | | Lead | A | | | 506 | | -20946.47 | 9247.48 | 33.66 |
| 3737 | Snældusnúður | Stone | A | | | 1802 | | -20946.58 | 9242.32 | 33.46 |
| 4506 | | Bronze | A | | | 1802 | | -20948.78 | 9241.66 | 33.22 |
| 4572 | | Wood | A | | | 1802 | | -20948.41 | 9240.22 | 33.19 |
| 4649 | | Iron | A | | | 1802 | | -20949.23 | 9240.7 | 33.08 |
| 4650 | | Iron | A | | | 1802 | | -20949.28 | 9240.18 | 33.08 |
| 4791 | | Iron | A | | | | | -20946.65 | 9246.77 | 33.6 |
| 4792 | | Iron | A | | | | | -20947.32 | 9247.72 | 33.65 |
| 4793 | | Iron | A | | | | | -20947.32 | 9247.72 | 33.65 |
| 4794 | | Ceramics | A | | | | | -20947.01 | 9246.82 | 33.61 |
| 6423 | | Wood | A | | | | | -20944.66 | 9246.99 | 33.73 |
| 6997 | | Iron | B | Cultural layer | Phase II (1500-1900) | 6842 | | -20925.16 | 9212.08 | 33.75 |
| 6998 | | Glass | B | Cultural layer | Phase II (1500-1900) | 6842 | | -20923.75 | 9210.66 | 33.93 |
| 6999 | | Bronze | B | Cultural layer | Phase II (1500-1900) | 6842 | | -20922.23 | 9210.99 | 34.19 |
| 7000 | | Glass | B | Cultural layer | Phase II (1500-1900) | 6842 | | -20917.41 | 9210.18 | 35.01 |
| 7001 | | Ceramics | B | Cultural layer | Phase II (1500-1900) | 6842 | | -20920.44 | 9215.26 | 34.64 |
| 7002 | | Iron | B | Cultural layer | Phase II (1500-1900) | 6842 | | -20920.87 | 9215.33 | 34.54 |
| 7003 | | Iron | B | Cultural layer | Phase II (1500-1900) | 6842 | | -20920.84 | 9215.57 | 34.55 |
| 8273 | | Iron | B | Cultural layer | Phase II (1500-1900) | 6842 | | -20914.48 | 9213.2 | 35.42 |
| 9059 | | Iron | B | Cultural layer | Phase II (1500-1900) | 6842 | | -20914.63 | 9214.35 | 35.31 |
| 9275 | | Bronze | B | Turf collapse | Phase II (1500-1900) | 7319 | 19 | -20918.01 | 9214.41 | 34.98 |
| 9721 | | Iron | B | Turf collapse | Phase II (1500-1900) | 9634 | 19 | -20918.54 | 9214.96 | 34.91 |
| 9721 | | Iron | B | Turf collapse | Phase II (1500-1900) | 9634 | 19 | -20917.84 | 9213.78 | 34.85 |
| 12611 | | Iron | B | Turf collapse | Phase II (1500-1900) | 9634 | 19 | -20917.59 | 9212.82 | 34.45 |

| Id | Name | Subclass | Area | Type of context | Phase | Context nr. | Found in structure nr. | E | N | Z |
|-----------|-------------|-----------------|-------------|------------------------|-----------------------|--------------------|-------------------------------|-----------|----------|----------|
| 12824 | | Iron | B | Cultural layer | Phase II (1500-1900) | 12724 | 19 | -20918.73 | 9212.52 | 34.68 |
| 12825 | | Iron | B | Cultural layer | Phase II (1500-1900) | 12724 | 19 | -20919.44 | 9213.76 | 34.7 |
| 12826 | | Iron | B | Cultural layer | Phase II (1500-1900) | 12724 | 19 | -20918.79 | 9214.48 | 34.75 |
| 12828 | | Ceramics | B | Cultural layer | Phase II (1500-1900) | 12724 | 19 | -20918.08 | 9214.5 | 34.8 |
| 13080 | | Iron | B | Cultural layer | Phase II (1500-1900) | 12724 | 19 | -20918.81 | 9214.47 | 34.64 |
| 13081 | | Ceramics | B | Cultural layer | Phase II (1500-1900) | 12724 | 19 | -20917.88 | 9213.87 | 34.72 |
| 13082 | | Glass | B | Cultural layer | Phase II (1500-1900) | 12724 | 19 | -20918.48 | 9215.01 | 34.73 |
| 13594 | | Glass | B | Cultural layer | Phase II (1500-1900) | 13560 | 19 | -20915.82 | 9209.12 | 34.79 |
| 14005 | | Iron | B | Cultural layer | Phase II (1500-1900) | 13560 | 19 | -20916.77 | 9210.48 | 34.7 |
| 14006 | | Iron | B | Turf collapse | Phase II (1500-1900) | 7207 | 19 | -20916.86 | 9209.91 | 35.01 |
| 14009 | Bakingplate | Stone | B | Cultural layer | Phase II (1500-1900) | 12724 | 19 | -20919.29 | 9213.81 | 34.61 |
| 19569 | Bakingplate | Stone | B | Cultural layer | Phase III (1226-1500) | 19494 | 21 | -20913.78 | 9213.97 | 35.15 |
| 19570 | | Iron | B | Cultural layer | Phase III (1226-1500) | 19494 | 21 | -20914.39 | 9214.96 | 35.12 |
| 19571 | | Iron | B | Cultural layer | Phase III (1226-1500) | 19494 | 21 | -20915.27 | 9214.44 | 35.13 |
| 20028 | | Iron | B | Cultural layer | Phase III (1226-1500) | 19494 | 21 | -20915.1 | 9212.39 | 35.16 |
| 20088 | | Iron | B | Cultural layer | Phase II (1500-1900) | 6842 | | -20911.29 | 9214.27 | 35.25 |
| 20878 | | Stone | B | Cultural layer | Phase III (1226-1500) | 19494 | 21 | -20913.85 | 9212.63 | 35.15 |
| 20879 | | Stone | B | Cultural layer | Phase III (1226-1500) | 19494 | 21 | -20913.99 | 9212.33 | 35.17 |
| 21178 | | Iron | B | Cultural layer | Phase III (1226-1500) | 20983 | 20 | -20917.89 | 9210.9 | 34.69 |
| 21474 | | Stone | B | Cultural layer | Phase III (1226-1500) | 21179 | 21 | -20914.83 | 9213.87 | 34.97 |
| 22387 | | Iron | B | Turf collapse | Phase III (1226-1500) | 22333 | 21 | -20914.52 | 9209.43 | 34.85 |
| 22554 | | Iron | B | Floor | Phase III (1226-1500) | 21987 | 21 | -20914.16 | 9212.7 | 35.04 |
| 22555 | | Iron | B | Floor | Phase III (1226-1500) | 21987 | 21 | -20914.07 | 9213.72 | 34.98 |
| 22717 | | Bronze | A | Cultural layer | Phase II (1500-1900) | 11780 | | -20939.62 | 9252.45 | 34.33 |
| 22718 | | Bronze | A | Cultural layer | Phase II (1500-1900) | 11780 | | -20940.39 | 9252.88 | 34.38 |
| 22925 | Whetstone | Stone | B | Turfwall | Phase III (1226-1500) | 22806 | 21 | -20912.66 | 9211.45 | 34.99 |

| Id | Name | Subclass | Area | Type of context | Phase | Context nr. | Found in structure nr. | E | N | Z |
|-----------|-------------|-----------------|-------------|------------------------|-----------------------|--------------------|-------------------------------|-----------|----------|----------|
| 23453 | Bakingplate | Stone | B | Turfwall | Phase III (1226-1500) | 22806 | 21 | -20913.21 | 9213.01 | 34.91 |
| 23454 | soapstone? | Stone | B | Cultural layer | Phase II (1500-1900) | 6842 | | -20910.33 | 9212.72 | 35.04 |
| 23455 | | Iron | B | Floor | Phase III (1226-1500) | 22595 | 21 | -20915 | 9213.45 | 34.94 |
| 23703 | | Iron | A | Cultural layer | Phase IV (874-1226) | 21875 | 10 | -20937.15 | 9249.03 | 34.26 |
| 23767 | | Stone | B | Cultural layer | Phase II (1500-1900) | 6842 | | -20912 | 9208.67 | 34.87 |
| 24878 | | Iron | B | Cultural layer | Phase III (1226-1500) | 23815 | | -20921 | 9210.76 | 34.47 |
| 24936 | | Iron | B | Cultural layer | Phase III (1226-1500) | 24895 | | -20919.76 | 9213.12 | 34.54 |
| 24937 | | Iron | B | Cultural layer | Phase III (1226-1500) | 24850 | 20 | -20919.64 | 9209.07 | 34.49 |
| 25042 | Flint | Stone | B | Cultural layer | Phase III (1226-1500) | 24950 | 20 | -20918.33 | 9209.83 | 34.6 |
| 26164 | | Iron | B | Cultural layer | Phase II (1500-1900) | 6842 | | -20918.81 | 9207.52 | 34.36 |
| 26785 | | Ceramics | A | Fill | Phase I (1900-2000) | 23420 | 23314 | -20940.85 | 9256.2 | 34.39 |
| 26786 | | Bronze | A | Fill | Phase I (1900-2000) | 23420 | 23314 | -20940.86 | 9256.2 | 34.39 |
| 27345 | Nail | Bronze | B | Turf collapse | Phase III (1226-1500) | 27287 | 20 | -20920.74 | 9211.17 | 34.35 |
| 27950 | Whetstone | Stone | B | Cultural layer | Phase III (1226-1500) | 24895 | | -20919.78 | 9213.82 | 34.46 |
| 27952 | | Iron | B | Cultural layer | Phase III (1226-1500) | 24895 | | -20919.98 | 9213.88 | 34.46 |
| 27953 | | Iron | B | Cultural layer | Phase III (1226-1500) | 24895 | | -20919.59 | 9213.42 | 34.5 |
| 27954 | | Iron | B | Cultural layer | Phase III (1226-1500) | 24895 | | -20919.74 | 9213.33 | 34.5 |
| 27955 | | Unknown | B | Cultural layer | Phase III (1226-1500) | 24895 | | -20919.97 | 9213.16 | 34.5 |
| 27956 | | Bronze | B | Cultural layer | Phase II (1500-1900) | 27687 | | -20920.91 | 9215.54 | 34.34 |
| 27958 | | Bronze | B | Cultural layer | Phase II (1500-1900) | 6842 | | -20921.34 | 9214.48 | 34.34 |
| 27959 | | Stone | B | Cultural layer | Phase III (1226-1500) | 24895 | | -20921.72 | 9213.08 | 34.28 |
| 27960 | | Iron | B | Turfwall | Phase III (1226-1500) | 25317 | 18 | -20922.45 | 9212.96 | 34.11 |
| 27961 | | Iron | B | Turfwall | Phase III (1226-1500) | 25317 | 18 | -20922.96 | 9213.57 | 34.06 |
| 27962 | | Bronze | B | Cultural layer | Phase II (1500-1900) | 6842 | | -20923.18 | 9214.72 | 34.05 |
| 27963 | | Iron | B | Turf collapse | Phase III (1226-1500) | 25402 | 18 | -20923.74 | 9214.15 | 33.69 |
| 27964 | | Iron | B | Turf collapse | Phase III (1226-1500) | 25402 | 18 | -20924.11 | 9213.81 | 33.67 |

| Id | Name | Subclass | Area | Type of context | Phase | Context nr. | Found in structure nr. | E | N | Z |
|-----------|--------------|-----------------|-------------|------------------------|-----------------------|--------------------|-------------------------------|-----------|----------|----------|
| 27965 | | Iron | B | Turf collapse | Phase III (1226-1500) | 25402 | 18 | -20925.62 | 9212.01 | 33.6 |
| 27966 | | Iron | B | Turf collapse | Phase III (1226-1500) | 25402 | 18 | -20924.65 | 9210.2 | 33.58 |
| 27967 | | Iron | B | Turfwall | Phase III (1226-1500) | 25317 | 18 | -20923.03 | 9212.09 | 33.65 |
| 28072 | | Stone | | | | | | -20920.89 | 9212.38 | 34.34 |
| 28319 | | Ceramics | A | Topsoil | Modern | 11780 | | -20943.93 | 9254.74 | 34.13 |
| 28320 | | Ceramics | A | Topsoil | Modern | | | -20942.55 | 9254.96 | 33.93 |
| 28321 | | Iron | A | Turf collapse | Phase IV (874-1226) | 27379 | 10 | -20941.44 | 9255.11 | 34.02 |
| 28322 | | Bronze | A | Cultural layer | Phase IV (874-1226) | 26743 | 10 | -20941.87 | 9255.68 | 34.11 |
| 29056 | | Iron | A | Cultural layer | Phase III (1226-1500) | 28577 | 15 | -20931.67 | 9244.35 | 34.72 |
| 29231 | | Iron | A | Turfwall | Phase IV (874-1226) | 29172 | 10 | -20937.59 | 9243.77 | 33.98 |
| 29328 | | Iron | A | Turf collapse | Phase IV (874-1226) | 29120 | 15 | -20929.56 | 9242.58 | 34.82 |
| 30188 | Snældusnúður | Stone | B | Turfwall | Phase III (1226-1500) | 326 | 21 | -20931.3 | 9237.08 | 34.6 |
| 30188 | | Stone | B | Turfwall | Phase III (1226-1500) | 326 | 21 | -20912.63 | 9207.7 | 34.63 |
| 34115 | | Bronze | B | Cultural layer | Phase II (1500-1900) | 34081 | 19 | -20919.28 | 9214.33 | 34.45 |
| 34663 | | Iron | B | Floor | Phase III (1226-1500) | 34634 | 20 | -20918.18 | 9210.74 | 34.53 |
| 34937 | | Iron | B | Floor | Phase III (1226-1500) | 34894 | 20 | -20918.94 | 9210.4 | 34.45 |
| 34938 | | Flint | B | Turfwall | Phase III (1226-1500) | 27762 | 20 | -20918.95 | 9210.89 | 34.53 |
| 35360 | | Iron | B | Floor | Phase III (1226-1500) | 34726 | 21 | -20914.33 | 9212.34 | 34.87 |
| 35361 | Bakingplate | Stone | B | Floor | Phase III (1226-1500) | 34894 | 20 | -20918.38 | 9210.65 | 34.46 |
| 35641 | Bead | Glass | A | Cultural layer | Phase IV (874-1226) | 33962 | 15 | -20927.34 | 9241.36 | 34.95 |
| 36217 | | Iron | A | Turf collapse | Phase IV (874-1226) | 36184 | 13 | -20933.06 | 9253.58 | 35.09 |
| 36441 | Bakingplate | Stone | B | Floor | Phase III (1226-1500) | 36411 | 20 | -20919.76 | 9209.33 | 34.39 |
| 38547 | | Stone | B | Floor | Phase III (1226-1500) | 37743 | 20 | -20918.19 | 9210.21 | 34.47 |
| 38548 | Bakingplate | Stone | B | Floor | Phase III (1226-1500) | 38349 | 20 | -20918.86 | 9210.03 | 34.39 |
| 38656 | | Iron | A | Cultural layer | Phase II (1500-1900) | 11780 | | -20943.67 | 9251.52 | 33.92 |
| 38657 | | Glass | A | Cultural layer | Phase II (1500-1900) | 11780 | | -20943.19 | 9252.96 | 34.13 |

| Id | Name | Subclass | Area | Type of context | Phase | Context nr. | Found in structure nr. | E | N | Z |
|-----------|-------------|-----------------|-------------|------------------------|-----------------------|--------------------|-------------------------------|-----------|----------|----------|
| 38658 | Bead | Glass | A | Floor | Phase IV (874-1226) | 27379 | 10 | -20940.97 | 9256.21 | 34.06 |
| 39683 | Whetstone ? | Stone | B | Turfwall | Phase III (1226-1500) | 321 | 21 | -20912 | 9208.35 | 34.73 |
| 39726 | | Stone | B | Floor | Phase III (1226-1500) | 39684 | 21 | -20914.37 | 9209.04 | 34.65 |
| 39851 | | Iron | B | Floor | Phase III (1226-1500) | 39813 | 20 | -20918.86 | 9209.95 | 34.3 |
| 39852 | | Iron | A | Cultural layer | Phase IV (874-1226) | 30000 | 15 | -20930.9 | 9241.24 | 34.39 |
| 40373 | | Iron | B | Turfwall | Phase III (1226-1500) | 323 | 20 | -20918.32 | 9209.36 | 34.39 |
| 40686 | | Iron | B | Cultural layer | Phase III (1226-1500) | 32570 | 19 | -20919.81 | 9213.87 | 34.41 |
| 40854 | | Stone | | | | | | -20945.05 | 9247.87 | 33.62 |
| 40855 | | Iron | A | Turfwall | Phase IV (874-1226) | 39966 | 10 | -20943.03 | 9250.42 | 33.82 |
| 48402 | | Iron | | Cultural layer | | 48337 | | -20919.98 | 9215.02 | 34.39 |
| 48403 | | Iron | B | Floor | Phase III (1226-1500) | 34939 | 21 | -20914.41 | 9212.28 | 34.87 |
| 48404 | | Iron | B | Floor | Phase III (1226-1500) | 34939 | 21 | -20914.58 | 9213.75 | 34.86 |

Sýnaskrá

| Id | Subclass | Found in Context | Subclass | Area | Phase | Related to context/structure |
|-------------|---------------------|-------------------------|-----------------|-------------|-----------------------|-------------------------------------|
| 3904 | Wood | | | | | |
| 4195 | Cultural layer soil | 4058 | Peat ash | A | Phase III (1226-1500) | 12 |
| 4199 | Cultural layer soil | 4058 | Peat ash | A | Phase III (1226-1500) | 12 |
| 4203 | Cultural layer soil | 4058 | Peat ash | A | Phase III (1226-1500) | 12 |
| 4207 | Wood | | | | | |
| 4644 | Cultural layer soil | 4590 | Cultural layer | A | Phase III (1226-1500) | 12 |
| 4648 | Wood | 4590 | Cultural layer | A | Phase III (1226-1500) | 12 |
| 4795 | Bone | | | | | |
| 11778 | Wood | 9801 | Cultural layer | B | Phase II (1500-1900) | 19 |
| 12827 | Wood | 12724 | Cultural layer | B | Phase II (1500-1900) | 19 |
| 16870 | Cultural layer soil | 16803 | Peat ash | A | Phase III (1226-1500) | 11 |
| 16985 | Cultural layer soil | 16872 | Peat ash | A | Phase III (1226-1500) | 11 |
| 17907 | Cultural layer soil | 17812 | Tefra_1226 | A | Phase III (1226-1500) | |
| 21985 | Cultural layer soil | 21671 | Peat ash | B | Phase III (1226-1500) | 21 |
| 21986 | Cultural layer soil | 21645 | Floor | B | Phase III (1226-1500) | 21 |
| 22926 | | 22595 | Floor | B | Phase III (1226-1500) | 21 |
| 23249 | Cultural layer soil | 23215 | Peat ash | A | Phase III (1226-1500) | 11 |
| 23271 | Cultural layer soil | 23056 | Turf collapse | A | Phase IV (874-1226) | 10 |
| 23291 | Cultural layer soil | 23276 | Peat ash | A | Phase III (1226-1500) | 23872 |
| 23307 | Cultural layer soil | 23301 | Fill | A | Phase IV (874-1226) | 23295 |
| 23637 | Cultural layer soil | 23476 | Floor | B | Phase III (1226-1500) | 21 |
| 24251 | Cultural layer soil | 24235 | Fill | A | Phase IV (874-1226) | 24243 |
| 24276 | Cultural layer soil | 24263 | Fill | A | Phase IV (874-1226) | 24269 |
| 24304 | Cultural layer soil | 24288 | Fill | A | Phase IV (874-1226) | 24296 |
| 24333 | Posthole soil | 24317 | Fill | A | Phase IV (874-1226) | 24325 |
| 24357 | Posthole soil | 24341 | Fill | A | Phase IV (874-1226) | 24349 |
| 24386 | Cultural layer soil | 24370 | Fill | A | Phase IV (874-1226) | 24378 |
| 24420 | Cultural layer soil | 24400 | Fill | A | Phase IV (874-1226) | 24410 |
| 24435 | Cultural layer soil | | | | | |
| 24752 | Cultural layer soil | 24734 | Peat ash | B | Phase III (1226-1500) | 20 |
| 24756 | Cultural layer soil | 24583 | Peat ash | B | Phase III (1226-1500) | 20 |
| 24757 | Wood | 24583 | Peat ash | B | Phase III (1226-1500) | 20 |
| 24758 | Cultural layer soil | 24734 | Peat ash | B | Phase III (1226-1500) | 20 |
| 24938 | Wood | 24850 | Cultural layer | B | Phase III (1226-1500) | 20 |
| 25226 | Floor soil | 25181 | Floor | B | Phase III (1226-1500) | 20 |
| 25230 | Floor soil | 25181 | Floor | B | Phase III (1226-1500) | 20 |
| 25894 | Posthole soil | 25736 | Cultural layer | A | Phase IV (874-1226) | 10 |
| 26063 | Posthole soil | 26052 | Fill | A | Phase IV (874-1226) | 26090 |
| 26160 | Cultural layer soil | 26133 | Cultural layer | B | Phase III (1226-1500) | 20 |
| 26229 | Cultural layer soil | 26183 | Fill | A | Phase IV (874-1226) | 26200 |
| 26298 | Cultural layer soil | 26248 | Fill | A | Phase IV (874-1226) | 26265 |
| 26350 | Cultural layer soil | 26316 | Fill | A | Phase IV (874-1226) | 26333 |
| 26404 | Cultural layer soil | 26379 | Fill | A | Phase IV (874-1226) | 26391 |
| 26944 | Cultural layer soil | 26924 | Fill | A | Phase IV (874-1226) | 26932 |
| 26972 | Cultural layer soil | 26950 | Fill | A | Phase IV (874-1226) | 26958 |
| 27373 | Cultural layer soil | 27355 | Fill | A | Phase IV (874-1226) | 27361 |
| 27949 | Wood | 24895 | Cultural layer | B | Phase III (1226-1500) | 0 |
| 27951 | Bone | 24895 | Cultural layer | B | Phase III (1226-1500) | 0 |
| 27957 | Wood | 27687 | Cultural layer | B | Phase II (1500-1900) | 0 |
| 27996 | Cultural layer soil | 27968 | Fill | A | Phase IV (874-1226) | 27978 |
| 28042 | Cultural layer soil | 28006 | Fill | A | Phase IV (874-1226) | 28019 |
| 28100 | Cultural layer soil | 28073 | Fill | A | Phase IV (874-1226) | 28083 |
| 28140 | Cultural layer soil | 28110 | Fill | A | Phase IV (874-1226) | 28121 |

| Id | Subclass | Found in Context | Subclass | Area | Phase | Related to context/structure |
|-----------|---------------------|-------------------------|-----------------|-------------|-----------------------|-------------------------------------|
| 28186 | Cultural layer soil | 28158 | Fill | A | Phase IV (874-1226) | 28169 |
| 28217 | Cultural layer soil | 28196 | Fill | A | Phase IV (874-1226) | 28204 |
| 29057 | Bone | 28577 | Cultural layer | A | Phase III (1226-1500) | 15 |
| 29327 | Wood | 28715 | Cultural layer | A | Phase III (1226-1500) | 15 |
| 30187 | Bone | 28668 | Fill | A | Phase IV (874-1226) | 28637 |
| 30189 | Cultural layer soil | 29329 | Cultural layer | A | Phase IV (874-1226) | 10 |
| 30622 | Cultural layer soil | 30606 | Fill | A | Phase IV (874-1226) | 30595 |
| 31115 | Cultural layer soil | 31098 | Fill | A | Phase IV (874-1226) | 31088 |
| 32291 | Posthole soil | 32283 | Fill | A | Phase IV (874-1226) | 32263 |
| 32414 | Bone | 28668 | Fill | A | Phase IV (874-1226) | 28637 |
| 32415 | Wood | 28668 | Fill | A | Phase IV (874-1226) | 28637 |
| 32812 | Cultural layer soil | 32792 | Fill | A | Phase IV (874-1226) | 32779 |
| 33726 | Posthole soil | 33720 | Fill | A | Phase IV (874-1226) | 33711 |
| 34357 | Floor soil | 34339 | Peat ash | B | Phase III (1226-1500) | 20 |
| 34361 | Floor soil | 34339 | Peat ash | B | Phase III (1226-1500) | 20 |
| 34512 | Cultural layer soil | 34489 | Fill | A | Phase IV (874-1226) | 34476 |
| 34630 | Floor soil | 34612 | Floor | B | Phase III (1226-1500) | 20 |
| 34718 | Floor soil | 34685 | Floor | B | Phase III (1226-1500) | 20 |
| 34722 | Floor soil | 34685 | Floor | B | Phase III (1226-1500) | 20 |
| 34889 | Floor soil | 34871 | Hearth | B | Phase III (1226-1500) | 20 |
| 34893 | Floor soil | 34871 | Hearth | B | Phase III (1226-1500) | 20 |
| 34929 | Floor soil | 34894 | Floor | B | Phase III (1226-1500) | 20 |
| 34933 | Floor soil | 34894 | Floor | B | Phase III (1226-1500) | 20 |
| 35228 | Peat ash soil | 35217 | Hearth | B | Phase III (1226-1500) | 20 |
| 35362 | Cultural layer soil | 34939 | Floor | B | Phase III (1226-1500) | 21 |
| 35366 | Cultural layer soil | 34939 | Floor | B | Phase III (1226-1500) | 21 |
| 35487 | Cultural layer soil | 35475 | Fill | A | Phase IV (874-1226) | 35469 |
| 35508 | Floor soil | 35443 | Floor | B | Phase III (1226-1500) | 20 |
| 35574 | Cultural layer soil | 35552 | Peat ash | B | Phase III (1226-1500) | 21 |
| 36234 | Cultural layer soil | 36225 | Fill | A | Phase IV (874-1226) | 36218 |
| 36373 | Bone | 36256 | Cultural layer | A | Phase IV (874-1226) | 13 |
| 36374 | Bone | 36256 | Cultural layer | A | Phase IV (874-1226) | 13 |
| 36375 | Bone | 36256 | Cultural layer | A | Phase IV (874-1226) | 13 |
| 36376 | | 35327 | Turf collapse | A | Phase IV (874-1226) | 13 |
| 36403 | Posthole soil | 36393 | Fill | A | Phase IV (874-1226) | 36385 |
| 36699 | Cultural layer soil | 36694 | Fill | A | Phase IV (874-1226) | 36689 |
| 36758 | Cultural layer soil | 36736 | Fill | A | Phase IV (874-1226) | 36724 |
| 37142 | Posthole soil | 37123 | Fill | A | Phase IV (874-1226) | 37112 |
| 37630 | Cultural layer soil | 37520 | Cultural layer | B | Phase III (1226-1500) | 21 |
| 37634 | Cultural layer soil | 24565 | Floor | B | Phase III (1226-1500) | 21 |
| 37774 | Floor soil | 37743 | Floor | B | Phase III (1226-1500) | 20 |
| 37870 | Cultural layer soil | 37862 | Fill | A | Phase IV (874-1226) | 37856 |
| 38100 | Cultural layer soil | 38087 | Fill | A | Phase IV (874-1226) | 38070 |
| 38339 | Cultural layer soil | 30000 | Cultural layer | A | Phase IV (874-1226) | 15 |
| 38344 | Cultural layer soil | 30000 | Cultural layer | A | Phase IV (874-1226) | 15 |
| 38386 | Floor soil | 38349 | Floor | B | Phase III (1226-1500) | 20 |
| 38390 | Floor soil | 38349 | Floor | B | Phase III (1226-1500) | 20 |
| 38674 | Cultural layer soil | 38659 | Hearth | B | Phase III (1226-1500) | 20 |
| 38973 | Cultural layer soil | 38908 | Cultural layer | A | Phase IV (874-1226) | 15 |
| 39397 | Floor soil | 39368 | Floor | B | Phase III (1226-1500) | 20 |
| 39442 | Cultural layer soil | 39429 | Hearth | B | Phase III (1226-1500) | 20 |
| 39682 | Bone | 321 | Turfwall | B | Phase III (1226-1500) | 21 |
| 39727 | Floor soil | 39684 | Floor | B | Phase III (1226-1500) | 21 |

| Id | Subclass | Found in Context | Subclass | Area | Phase | Related to context/structure |
|-----------|---------------------|-------------------------|-----------------|-------------|-----------------------|-------------------------------------|
| 39731 | Floor soil | 39684 | Floor | B | Phase III (1226-1500) | 21 |
| 39744 | Cultural layer soil | 39735 | Charcoal layer | A | Phase IV (874-1226) | 15 |
| 39853 | Bone | 30000 | Cultural layer | A | Phase IV (874-1226) | 15 |
| 39854 | Wood | 30000 | Cultural layer | A | Phase IV (874-1226) | 15 |
| 40087 | Floor soil | 40061 | Floor | B | Phase III (1226-1500) | 20 |
| 40091 | Floor soil | 40061 | Floor | B | Phase III (1226-1500) | 20 |
| 40213 | Floor soil | 40000 | Floor | B | Phase III (1226-1500) | 21 |
| 40217 | Floor soil | 40000 | Floor | B | Phase III (1226-1500) | 21 |
| 40221 | Floor soil | 40039 | Floor | B | Phase III (1226-1500) | 21 |
| 40368 | Cultural layer soil | 40338 | Floor | B | Phase III (1226-1500) | 20 |
| 40372 | Wood | 40061 | Floor | B | Phase III (1226-1500) | 20 |
| 40374 | Bone | 37553 | Cultural layer | B | Phase III (1226-1500) | 20 |
| 40515 | Cultural layer soil | 40499 | Hearth | B | Phase III (1226-1500) | 20 |
| 40759 | Cultural layer soil | 40751 | Fill | A | Phase IV (874-1226) | 40743 |
| 40797 | Cultural layer soil | 40784 | Fill | A | Phase IV (874-1226) | 40770 |
| 40839 | Posthole soil | 40829 | Fill | A | Phase IV (874-1226) | 40818 |
| 40856 | Bone | 29000 | Cultural layer | A | Phase II (1500-1900) | |

Jarðlagaskrá

Id =303

Class =Archaeological Object

Subclass =Stone Structures

Stone structure [303] in SW corner of area B on a higher level: Slightly irregular oval shape - EW orientation. Rather large stones, in rather a line, in NE corner the stones have been moved- might belong to wall on lower level but are out of context.

On a lower level: clear and uninterrupted row of stones (E-W orientation). In NE corner there are 2-3 rows of stones on top of each other (standing wall). In the NW corner there is a clear edge- but with rather small stones. The foundation stones are not yet unearthed, but on a higher level in wall. In S wall not all stones unearthed- but larger than wall stones in northern wall. Stones were partly covered by turf (in higher level): turf deposit [25317] in northern part turf deposit (turf patches) [25402] in southern part inside structure [303] more smaller stones coming up, inside walls?

[303] lies under [9116] (was situated NW of structure [303]) a mixed layer with Katla 1500 in it.

Id =320

Class =Archaeological Object

Subclass =Turfwall

The turf wall [320] is the outer wall belonging to house 21. It is separated into 7 smaller units of walls that all are measured together in this

number [320]. That is [21007], [21037], [21073], [21110], [21145], [35776] and [35808]. On the other side of the test trench are turf walls that are contemporary with [320], turf walls [321] and [322]. They all belong to the same house, [21] but are cut by the test trench and the 19th century stekkur.

Id =321

Class =Archaeological Object

Subclass =Turfwall

The turfwall [321] is on the south side of test trench [300] and it cuts through it and therefore it is not connected to turf wall [320]. [39443] is a part of the wall that looks a bit different from it. There is no structure in it and it looks more like a wall fill than a turf wall. It might have been a repair of some kind, especially since there is a line of stones, as a part of the outer wall. Stones on the outside have not been found in another place in house [21]. The wall has 1226 tephra in it. [321] is a bit different than [320] because it has this outer stone lines but not many structural stones along the inner side. The northwest end of the wall is up against the entrance of house [21] and on the other side of the entrance is turf wall [322].

Id =322

Class =Archaeological Object

Subclass =Turfwall

The turf wall [322] is a small part of the outer walls of house [21] and is cut by the 19th cent. stekkur. The southeast end is up against the entrance of house [21]. The structure of the wall is very similar to the structure of walls [320]

and [321] and has the same yellow and purple turf in it. It also has the 1226 tephra in it. The structure is though not as obvious as in the other walls but there are some lines of tephra in it. [322] is not as wide as the other walls and that might be because the NE part of it was taken away in the test trench [300].

Id =324

Class =Archaeological Object

Subclass =Turfwall

The turf wall [324] is a tiny bit of wall connecting to turf wall [321]. It has obviously been cut by the test trench [300] and might therefore be bigger. Against it is a small turf wall [325] that might be some kind of bench since it is a lot lower than the other turf walls connected to house [21]. This part [324] might also be something of that sort since it is also lower and was not seen until turf collapse [39622] was removed on top of it like with [325]. It looks like they are inside the few stones measured in structure [305] that is connected to house [21].

Id =325

Class =Archaeological Object

Subclass =Turfwall

[325] Turf wall/bench?. The turf wall is situated inside house [21] and inside the few stones that were found in stone structure [305]. It is a lot lower than turf wall [321] and was not seen until turf collapse [39622] was removed.

Id =326

Class =Archaeological Object

Subclass =Turfwall

[326] is a turfwall belonging to house [21]. It is same as [320] and [322]. But it is not certain whether this is where the wall was or if it is like [321] lies. Nothing was left of the southeast wall except some turf debris and collapse. It is though more likely that this was the wall rather than [321] because of the stone line, that are on the inside of the walls.

Id =506

Class =Archaeological Object

Subclass =Stone Structures

[506] Stone structure NW of area. Large stones, possible wall foundation. Longer than 4 m. Orientated NW - SE. Surrounded by turf. Some fragments of ceramics. One reset button found.

Id =507

Class =Archaeological Object

Subclass =Stone Structures

[507] Stone structure south eastern part of tent. Two rows of stones. Some larger ones (foundation?) some smaller ones (Collapse?). Turf inclusions. 4 meter long.

Id =508

Class =Archaeological Object

Subclass =Stone Structures

[508] Stone structure in bottom of test trench, Northern part of trench. Small stones in row, orientated N - S. Some peat and ash surrounded structure.

Id =509

Class =Archaeological Object

Subclass =Stone Structures

[509] Stone structure NW of test trench. Orientated N - S. Smaller stones and red turf east of the main structure, possibly from collapse. Stones arranged in tree rows, with smaller stones in middle. Smaller stones higher in structure. Inclusions of burned bones, ash, turf and char coal. Difficult conditions while excavating: First cold and frozen, then wet and muddy.

Id =2841

Class =Archaeological Object

Subclass =Cultural layer

[2841] Turf collaps mixed with soil and occasional flakes and charcoal located in the northern part of excavation area. Clayey mixed, mid brown natural and collapsed turf. Inclusions of charcoal and ash. Clear boundary to next layer. 3X9 meter. 10 cm deep. Could be a possible activity area.

Id =3423

Class =Archaeological Object

Subclass =Peat ash

[3423] Peatash deposit SE of test trench with lenses of charcoal. The mid brownish pink, weakly cemented deposit is likely partially truncated, and has a clear boundary to next layers. It is thick and possibly a secondary deposit -dump site. SE of trench. Inclusions of burnt bones, charcoal and ash. 1,5X3,5 meter, 7cm deep.

Id =3526

Class =Archaeological Object

Subclass =Peat ash

[3526] Small lense of peat ash located on northern side of stone structure [507] Orangish red. Spongy, mid orangish pink peat ash with a loose compaction and distinct boundaries to neighbouring layers. 20X30 cm. 6 cm deep.

Id =3549

Class =Archaeological Object

Subclass =Peat ash

[3549] Small lense of peat ash on southern side of stone structure [507]. Mid orangish, red layer with spongy compaction. Layer has a sharp boundary to neighbour layers. 20X20 cm and 6 cm deep.

Id =3586

Class =Archaeological Object

Subclass =Peat ash

[3586] Peat ash deposit west of the test trench, north of stone structure [507]. Deposit might be truncated by the trench. The firm, reddish/blackish pink layer is weakly cemented and has a clear boundary to next layer. It has inclusions of burned bones and charcoal and contains a dense lense of charcoal and may represent in situ burning rather than secondary dump area. 26 X 169. 8 cm deep.

Id =3814

Class =Archaeological Object

Subclass =Peat ash

[3814] Light brown peat ash deposit in southern part of the area, partially disturbed by test trench. Light brownish pink, weakly cemented layer with ash and peat composition. The layer is 20X35 and 3 cm deep with diffuse boundary

to next layer. Inclusions of burned bones and charcoal.

Id =3867

Class =Archaeological Object

Subclass =Fill

[3867] Fill in cut [3883], south of test trench. Reddish peat ash layer with weakly cemented compaction. Inclusions of burned bone and charcoal. 0.7 m X 1 m. 5 cm deep. The boundaries to next layers are clear. Probably a late dump site as the peat ash is directly below the top soil. As with rest this fill is disturbed by the test trench.

Id =3883

Class =Archaeological Object

Subclass =Cut

[3883] Sub circular pit located SW of test trench and disturbed by this. Dimensions and orientation is therefore approximate. Eastern part of cut is sloping gently towards bottom, while the western part are steep. Located surrounded by stone structures makes it a possible a peat ash dump between buildings or dump in an old abandoned building. Inside of cut is covered with ash. 0,7 X 1 meter. 0,4 m deep.

Id =4023

Name =Area A

Class =Archaeological Object

Subclass =Fill

Peat ash fill [4023] in cut [3883] with a burnt surrounding area, suggesting either that this was the production site or the dump from a nearby

production area. Likely a secondary dump since directly beneath it is a dense layer of charcoal and burnt bones, giving some indication of the use of the pit.

Id =4034

Name =Area A

Class =Archaeological Object

Subclass =Fill

[4034] Peat ash fill associated with cut [3883]. Located south of test trench. Larger of two fill areas, unlike fill layer [4023] this layer has a fair amount of char coal, suggesting the pit was used for either cooking or char coal production. Context [4023] would likely a secondary dump. [4034] Peat ash fill in cut [3883]. Fill in pit south of test trench. [4034] is the larger of two close, but not physically related layers. Distinct orange color, but heterogenous content. Large amounts of burned bones and char coal. Surrounded by ash and char coal. Lowest fill in pit. 40 cm X 40 cm. 7 cm deep.

Id =4058

Class =Archaeological Object

Subclass =Peat ash

[4058] Large peat ash layer south of stone structure [507]. Pinkish/brownish/ purplish/ blackish red. Firm peat with silt and turf. Two areas in layer with peat ash and char coal that is higher than the rest. (Burned in situ?) Frozen ground makes it impossible to define area. Ca 1,5 X 1,5 meter. 1- 8 cm deep. Possibly a fire place. [4058] Large peat ash layer, south of stone structure [507]. The layer is concentrated in two areas that may represent dump piles. The

surrounding area is burnt, suggesting that the area of production is nearby. Unclear yet what activity produced this peat ash.

Id =4590

Class =Archaeological Object

Subclass =Cultural layer

[4590] Charcoal deposit mixed with silt located south west of stone structure [507], directly below the topsoil horizon. The dark brownish/reddish black, weakly cemented layer has inclusions of burned bone and peatash. The charcoal appears to be from an in situ burn rather than a secondary dump deposit. Peat ash lies on top in a thin layer -this may be a secondary deposit. The area is somewhat disturbed by tent stakes and root zone in top soil. Boundary to next is clear. Soil sample [4644], wood sample [4648].

Id =5273

Class =Archaeological Object

Subclass =Cultural layer

[5273] mostly natural deposit. Covers almost all the site. Char coal flakes. Tephra 1500 in situ. Mid orangish/ reddish. Brown. Soft silt. Windblown material [5273]. Large naturally accumulated layer that almost covers the whole site. The context consists of windblown silt and charcoal, with some finds (whetstone [6423] and iron objects), which might have been deposited there within the silting period, or mixed into the layer by later activity. (SA)

Id =5318

Class =Archaeological Object

Subclass =Turf collapse

Turf collapse/wind blown material [5318], consisting of mixed turf and silt, accumulated against western and southern part of stone wall [506]. [5318] is possibly representing a turf collapse from [506], with later accumulation of windblown silt, where time has caused them to form into one context. The charcoal inclusions in this layer might also be windblown. Similar to [5273] (SA) [5318] Wind blown material. Mixed turf and silt. Soft. From collapse? Located towards west part of (506). Inclusions of charcoal, burnt bone, but mostly homogeneous. Mid brownish.silt. 1,5 X 6 m. 15 cm deep.

Id =5371

Class =Archaeological Object

Subclass =Turf collapse

[5371] Bright orange turf, fairly linear, underneath the topsoil horizon. Soft turf with silt. 1226 and 1500 tephra. Layer also contains poorly preserved brownish turf, likely mixed with topsoil and silt. Black tephra is present in turf. Oddly. Small pebbles are frequently found. Several large stones lie directly on top of the turf. The area itself is adjacent to an older stone structure, but does not appear to truncate the older structure. Diffuse boundary to next layer.

Id =5430

Name =Area A

Class =Archaeological Object

Subclass =Cut

Cut [5430] located in the NE corner of excavation. The cut was formed due to stones

being removed by backhoe. Large stones and soil were taken up when the area was de-turfed. The stones would have sat on top of a layer of turf [5371]. It is likely these stones either rolled down the slope from the north, or were moved by the farmer while clearing the field; and therefore not associated with any structure or feature.

Id =5559

Name =Area A

Class =Archaeological Object

Subclass =Cut

Cut [5559], small hole with the clear shape of a stone, therefore interpreted as a ghost stone. Like [5430], [5559] was made by a backhoe. Represents disturbance to the site, and is not an archaeological feature.

Id =5785

Class =Archaeological Object

Subclass =Turf collapse

[5785] Dark, badly preserved turf in wall [506]. Some incusions of bones and char coal. Dark black, soft turf. 1,5 X 6 meters. 5 cm deep.

Id =6360

Class =Archaeological Object

Subclass =Turfwall

Turf collapse [6360]. Clear outline of iron rich turf that runs alongside the two stone foundations [506]; on the east side and [509]; on the north east side. The context is most likely a collapse from the previously mentioned foundation. Has not been excavated.

Id =6842

Class =Archaeological Object

Subclass =Cultural layer

[6842] Windblown silt. The layer is windblown silt layer that covers almost the whole of area B. It is soil that has gathered up against all the buildings in the area and all around them. There is a lot of charcoals in the layer but also peatash and charcoal inclusions. Below [6842] is Katla in situ on few places around the area, some spots small and other bigger. There are more charcoals in the south end of the layer than in other.

Id =7207

Class =Archaeological Object

Subclass =Turf collapse

[7207] Very degraded turf collapse. The layer is a very degraded turf collapse that lies outside of stone structure [301] or building [19]. The collapse is probably connected to building [19]. Since it was very degraded it had only little traces of turf in it but was otherwise very similar to windblown [6842].

Id =7319

Class =Archaeological Object

Subclass =Turf collapse

[7319] is located on the NW side of test trench [300], in area B. Looks like turf collapse, could be related to structure [19]. Possibly same as [7202]. It has small patches of 1226 tephra.

Id =7558

Name =Katla 1500

Class =Archaeological Object

Subclass =Tefra_1500

[7558] Katla 1500 tephra. The layer is a small patch of katla 1500 tephra and is under a big windblown layer in the east part of area B. The tephra is in situ.

Id =7566

Name =Katla 1500

Class =Archaeological Object

Subclass =Tefra_1500

[7566] Katla 1500. The layer is a small patch of Katla 1500 tephra under a windblown layer. It is in the southeast part of Area B. The tephra is in situ.

Id =8274

Class =Archaeological Object

Subclass =Turf collapse

[8274] Turf collapse. The layer is collapsed turf, probably belonging to stone structure [302]. It is older than 1500 since it had Kalta tephra layer in-situ on top of it.

Id =8328

Class =Archaeological Object

Subclass =Turf collapse

[8328] Turf collapse. The layer is on the south side of test trench [300]. It is a turf collapse over and between stones connected to stone structure [301]. It looks a little bit regular and was therefor thought to be a possible wall. It is though unlikely now. It has small traces of the Miðaldarlagið 1226 and very small traces of degraded bones. There were two glass pieces found in it, they did look recent and therefore this turf is likley to be connected to the Stekkur, building [19] and the stone structure [301].

Id =8477

Class =Archaeological Object

Subclass =Cultural layer

[8477] Cultural layer. Rather small cultural layer around and between stones in stone structure [302], just east of test trench [300]. Quite a lot of peatash mixed with the soil and some charcoals. There is a turf layer [8274] that lies directly on top of it.

Id =9100

Name =Katla 1500

Class =Archaeological Object

Subclass =Tefra_1500

[9100] Katla 1500 in-situ. The tephra layer is very small and is in the south west side of area B. This small patch is on top of the stones in stone structure [303]. The tephra layer is in situ.

Id =9116

Name =Katla 1500

Class =Archaeological Object

Subclass =Tefra_1500

Katla 1500 tephra. [9116] is located in the NW corner of area B. It lies over several stones connected to structure [303]. It is not completely joined - more several patches with silt within.

Id =9634

Class =Archaeological Object

Subclass =Turf collapse

[9634] is a mixed silt layer with some orangish and greenish turf, the greenish turf is mostly in the south and west ends of the layer. It is inside structure [301], north of test trench [300]. It lies over and between stone stucture [304] inside

the Stekkur, structure [19]. It is very loose and is probably some kind of fill or has accumulated over time inside structure [19]. It is the same layer as [9801].

Id =9723

Class =Archaeological Object

Subclass =Cultural layer

Turf collapse [9723] is located SE of structure [19]. Most likely turf collapse from the structure [19]. It has patches of 1226 tephra in it.

Id =9801

Class =Archaeological Object

Subclass =Cultural layer

[9081] Silt layer mixed with turf. The layer is silt mixed with turf and is the same as [9634]. It is inside structure [301], over and between stone structure [304], that is inside the Stekkur, building [19] It was quite loose with firm turf patches mixed in it. Since the soil was so loose, it could indicate that it was some kind of fill. There was a possible landnám tephra in it, a tiny patch, but it is more likley to be degraded bone.

Id =10392

Name =Torfþekja

Class =Archaeological Object

Subclass =Roof tumble

Turf from roof [10392] is located NE of test trench [300] in area B. It's very clear and regular turf and colorful. It has been interpreted as turf from the roof of the building and probably extended further in all direction. Possibly it was only measured where the turf was still visible,

but not where the turf had almost dissappeared because of wind degration.

Id =11533

Class =Archaeological Object

Subclass =Turf collapse

Cultural layer [11533] is located NE of test trench [300]. It's more silty on the east side, and more clearer turf on it's west side. It has small, but several patches of 1226 tephra. Could be some kind of collapse from structure [302]. It's much more compact on it's S side.

Id =11780

Class =Archaeological Object

Subclass =Cultural layer

[11780] is a windblown silt that covers all of area A. The layer is very loose and friable because of roots in it. Some amounts of charcoals in it. Katla 1500 patches are spread all over the whole layer, they were measured seperatly and related to the layer.

Id =11933

Name =Torfþekja

Class =Archaeological Object

Subclass =Roof tumble

Cultural layer [11933] is located NE of test trench [300]. It's not as regular as the turf layer above it, [10392] and less colorful - but with several small red patches of turf.

Id =12136

Name =Katla 1500

Class =Archaeological Object

Subclass =Tefra_1500

Katla 1500 tephra.

Id =12197

Name =Katla 1500

Class =Archaeological Object

Subclass =Tefra_1500

Katla 1500 tephra.

Id =12446

Class =Archaeological Object

Subclass =Turf collapse

[12446] is situated on the east side of area B and east of stone structure [302]. It has a lot of the 1226 tephra in the turf. The turf has no color and the only indication that it is turf is the tephra. This is probably a collapse from structure [305] and therefore connected to it. It is probably the same as turf collapse [17332], at least they are connected.

Id =12724

Class =Archaeological Object

Subclass =Cultural layer

[12724] is located between stones in structure [19], between, inside and outside walls. It was very loose due to worms in the area, because of that it was very hard to see the turf in it, but it was a very turf rich layer.

Id =12829

Name =Katla 1500

Class =Archaeological Object

Subclass =Tefra_1500

Katla 1500 tephra.

Id =12853

Name =Katla 1500

Class =Archaeological Object

Subclass =Tefra_1500

Katla 1500 tephra.

Id =12861

Name =Katla 1500

Class =Archaeological Object

Subclass =Tefra_1500

Katla 1500 tephra.

Id =12870

Name =Katla 1500

Class =Archaeological Object

Subclass =Tefra_1500

Katla 1500 tephra.

Id =12883

Name =Katla 1500

Class =Archaeological Object

Subclass =Tefra_1500

Katla 1500 tephra.

Id =12892

Name =Katla 1500

Class =Archaeological Object

Subclass =Tefra_1500

Katla 1500 tephra.

Id =12903

Name =Katla 1500

Class =Archaeological Object

Subclass =Tefra_1500

Katla 1500 tephra.

Id =12911
Name =Katla 1500
Class =Archaeological Object
Subclass =Tefra_1500

Katla 1500 tephra.

Id =12918
Name =Katla 1500
Class =Archaeological Object
Subclass =Tefra_1500

Katla 1500 tephra.

Id =13560
Class =Archaeological Object
Subclass =Cultural layer

[13560] is situated on the south side of trench [300], inside the wall of stone structure [301]. The soil is very loose and wormeaten so it was hard to see if the turf was sometimes gone because of that. Because of how loose it was, it could have been some kind of filling. It had a lot of finds compared to other layers; glass, wood and iron nails. The wood was not well preserved.

Id =14752
Class =Archaeological Object
Subclass =Turfwall

[14752] is a small turfwall piece, situated up against stone structure [305], inside structure [19].

Id =15786
Class =Archaeological Object
Subclass =Peat ash

[15786] is a peatash layer, probably burnt

in-situ because it was very fine grained and had a complete ash layer under it, [15878]. It had some inclusions.

Id =15878
Class =Archaeological Object
Subclass =Peat ash

[15878] is a peat ash layer and is same as ash layer [15786], probably burnt in-situ because of it's round shape and distinguishing two layers. It had some occasional charcoals but no other inclusions.

Id =16155
Class =Archaeological Object
Subclass =Peat ash

[16155] is a peatash layer (possibly burnt in-situ because of the ash layer under it). It was quite fine grained and the inclusions were burnt bones and charcoal. There was an ash layer under it but it was not always clear so it was probably not burnt in-situ.

Id =16803
Class =Archaeological Object
Subclass =Peat ash

Peat ash deposit dug into the surface of the 1226 tephra. Circular and clearly defined, with black charcoal around the edge. One smaller deposit next to it, measured together.

Id =16835
Class =Archaeological Object
Subclass =Peat ash

Very similar to [16803] but less clearly defined

boundaries. oth seem to be more recent disturbances into the area of turf/collapse with 1226 tephra.

Id =16872

Class =Archaeological Object

Subclass =Peat ash

Peat ash dump, overlying turf [17425] with 1226 tephra. Mainly containing charcoal.

Id =16900

Class =Archaeological Object

Subclass =Turf collapse

[16900] is a mixed brown silt layer, lying on top of [17425] but is defined as having more 1226-tephra in it. Peat ash dumps [16803] and [16835] both cut through it. The layer is also mixed in several places with peatash.

Id =17332

Class =Archaeological Object

Subclass =Turf collapse

[17332] is a silty turf collapse with quite a lot of 1226 tephra in it. The layer is outside of stone structure [305], could be a collapse from wall [21110] and/or [21145] and/or [23638].

Id =17425

Class =Archaeological Object

Subclass =Turf collapse

[17425] is a layer mixed quite a lot with turf, lying straight below [16900]. The layer is very mixed with 1226-tephra. Peat ash deposits [16803] and [16835] both cut through the layer. There are a few big 1226 in-situ patches inside

the layer. Peat ash is mixed with the layer in several places.

Id =18465

Class =Archaeological Object

ubclass =Cultural layer

Mixed light brown soil with inclusions of charcoal and peat ash. Three strata of 1226-tephra visible in the profile. In all ways similar to [16900], only difference is that the 1226-tephra looks more stratified in this area -> possible strengur wall ?? or just results of the structure collapsing after the tephra fell (shortly after).

Id =18683

Name =Torfþekja

Class =Archaeological Object

Subclass =Roof tumble

[18683] is located north of test trench [300], inside structure [305]. It's a very colorful turf but not regular. It didn't have any tephra and no finds = pure turf. Most likely collapse from walls or roof of structure [302].

Id =19017

Name =Katla 1500

Class =Archaeological Object

Subclass =Tefra_1500

Katla 1500 tephra.

Id =19030

Name =Katla 1500

Class =Archaeological Object

Subclass =Tefra_1500

Katla 1500 tephra.

Id =19047
Name =Katla 1500
Class =Archaeological Object
Subclass =Tefra_1500

Katla 1500 tephra.

Id =19055
Name =Katla 1500
Class =Archaeological Object
Subclass =Tefra_1500

Katla 1500 tephra.

Id =19438
Class =Archaeological Object
Subclass =Cultural layer

[19438] is a rather small layer in NE end of area A. It is a rather compact and very mixed layer with charcoal and some ash. There is some turf visible but this is hardly a turf collapse. The layer is rather compact and because of the burnt bones and charcoal it could be considered that this is a floor layer.

Id =19494
Class =Archaeological Object
Subclass =Cultural layer

[19494] is accumulated silt inside structure [302]. The layer is quite firm and has a brownish color. There are bits of charcoal and turf in the layer.

Id =19572
Class =Archaeological Object
Subclass =Turf collapse

Turf deposit [19572] located at the N corner of area A. Runs beneath N bank (limit of

excavation before extended). Most possibly collapsed material from a possible E-W oriented turf wall.

Id =19998
Class =Archaeological Object
Subclass =Peat ash

[19998] is a very small purple peatash deposit, dumped inside stone structure [302]. It was very small and thin. It was situated in the west corner of the structure. It was probably dumped there because it was not burnt in-situ.

Id =20590
Class =Archaeological Object
Subclass =Turf collapse

[20590] is a turf collapse from structure [305]. It is situated east of structure [302] and had purplish and orange turf and a lot of 1226 tephra in it. It is connected to the stone structure. It is different from [20621] turf collapse since it has orangish turf, but they are though probably both connected to structure [305].

Id =20621
Class =Archaeological Object
Subclass =Turf collapse

[20621] is a silty turf collapse with lines of 1226 tephra but not regular lines. Probably turning in to a wall since we have those lines. It is situated outside of stone structure [302], southwest of it. It is a collapse, probably from [302] but still a lot different from [20590], which lies next to it. It is a bit more regular and does not have any orangish turf like [20590].

Id =20983

Class =Archaeological Object

Subclass =Cultural layer

Cultural layer [20983] is located SW of test trench [300]. It's very colorful - full of charcoal, peatash and burning residues. Possibly it was dumped there after it had been burnt in some other place. It had one find - metal object - pointy on one end, ca. 3 cm in length and 0,5 cm in width.

Id =21007

Class =Archaeological Object

Subclass =Turfwall

[21007] is a turfwall, situated northeast of structure [305]. It has strengur turf in it and is probably a part of a bigger wall with [21037] and [21073], that are hnaus and a long strengur, along side both of them. All three are probably connected to stone structure [305] and maybe a part of an outer wall and the stones are then the inner wall.

Id =21037

Class =Archaeological Object

Subclass =Turfwall

[21037] is a turf wall, situated NE of structure [305]. It is the same wall as [21007] and [21073] but it has hnaus turf, not strengur and was therefore measured seperately. Those three walls are probably connected to stone structure [305] and then again to turfwalls [21110] and [21145] on the west and north side of the structure. The turf walls are probably the outer walls and the stones the inner walls.

Id =21073

Class =Archaeological Object

Subclass =Turfwall

[21073] is a part of a turfwall and probably the same as [21007] and [21037], that are hnaus and strengur. [21073] is a long strengur that is near the structure [305] and the other strengur turf and hnaus turf are further away from the structure. [21007], [21037] and [21073] are probably the same wall with different turf in them and connected to the stone structure [305] and turf walls [21110] and [21145] on the west and north of the structure.

Id =21110

Class =Archaeological Object

Subclass =Turfwall

[21110] is a turfwall N of stone structure [305]. It connects to another turfwall [21145] that is west of the structure. [21110] has strengur turf in it and 1226 tephra, as do all the walls. It is connected to the structure [305], probably the outer wall of the building while the stones are the inner wall. Other walls, east of structure [305] are probably associated with this wall, [21007], [21037] and [21073].

Id =21145

Class =Archaeological Object

Subclass =Turfwall

[21145] is a turfwall, west of stone structure [305] and connects to another wall [21110] north of the structure. [21145] has strengur turf in it and 1226 tephra. It is probably the outer wall of structure [305], while the stones are the inner walls of the building. Turfwalls

[21007], [21037] and [21073] are associated with [21145] and are probably all part of the same building.

Id =21179

Class =Archaeological Object

Subclass =Cultural layer

[21179] is a layer inside building [305] - clearly outlined with rocks. [21179] is brown and has specks of green and orange.

Id =21378

Class =Archaeological Object

Subclass =Cultural layer

[21378] is a turfy silt deposit that is situated between buildings [20] and [21] in a area that has not been excavated that much. It was at first believed to be in connection to building [19] but is now believed to belong to either building [20] or [21].

Id =21645

Name =Aska

Class =Archaeological Object

Subclass =Floor

[21645] is a layer inside structure [305]. The layer is an ash layer, probably connected to peatash layers [21658] and [21671].

Id =21658

Name =móaska

Class =Archaeological Object

Subclass =Peat ash

[21658] is a layer inside structure [305], close to ash layer [21645] and peatash [21671]. The

peatash was not burnt in-situ so it was probably dumped there.

Id =21671

Name =móaska

Class =Archaeological Object

Subclass =Peat ash

[21671] is a peatash layer inside structure [305] close to layers [21645] and [21658]. [21671] was probably dumped there and not burnt in-situ.

Id =21697

Name =Athuga modern cut?

Class =Archaeological Object

Subclass =Fill

Fill in a modern cut [21754] in NW part of area A. Cut goes through deposits that are mixed with 1226 and Katla 1500 tephra. In the fill there are also pebbles, sand and roots.

Id =21754

Class =Archaeological Object

Subclass =Cut

Modern cut [21754] in NW part of area A. Filled with loose material, mixed with gravel, roots and some Katla 1500 tephra. Cuts through deposits that are mixed with 1226 and Katla 1500 tephra.

Id =21875

Class =Archaeological Object

Subclass =Cultural layer

[21875] is a mixed cultural layer containing burnt bones and charcoal. There is more

Landnám tephra in the southern part while the northern is possibly a disturbed area containing patches of 1226 tephra. In the southern part of the layer, patches of in-situ 1226 tephra are visible, lying on top of the layer but not in the layer. The turf is degraded and is likely related to be a concentration of collapsed material inside structure [10].

Id =21987

Name =Gólflag

Class =Archaeological Object

Subclass =Floor

[21987] is a brown silt layer with a little bit of turf inclusions. It is believed to be a floor, contemporary with floor [22595]. The layer is inside structure [305]. There is a little bit of 1226 tephra in the layer but no normal floor inclusions. Therefore it is believed to be a floor area where there was not a lot of walking, but where things that belong in að búr were kept. There have been some stones that look like a division of those to floor areas.

Id =22333

Class =Archaeological Object

Subclass =Turf collapse

[22333] is located in the SE side of area B. SW of it is possibly the end of structure [305] and could have been collapse from it. It was brown with big patches of orange/red/yellow turf and with little bits of 1226 tephra.

Id =22582

Class =Archaeological Object

Subclass =Cultural layer

[22582] is located underneath stones from structure [301] - under the SE wall in area B. It's really compact but thin due to the heavy/big stones which were on top of it. Seemed to fade out to the SW where the other stones from structure [301] were located.

Id =22595

Class =Archaeological Object

Subclass =Floor

[22595] is a floor. It is situated inside the stone structure [305]. Sample was taken from it, [22926]. It is contemporary to floor layer [21987]. It has a lot of charcoals and bones in it, fishbones that are decayed and burnt bones. It is possibly a floor layer since it shows high signs of human activity. It has a lot of peatash and ash inclusions that are only on this part of the floor, not in [21987]. It is therefore believed that this part was the main walking area and the other part of the floor was the floor area where things were kept.

Id =22693

Class =Archaeological Object

Subclass =Turf collapse

[22693] is a small turf collapse inside stone structure [305], on top of a lot of stones in the middle of the building. The turf is orange and a little bit yellow.

Id =22768

Class =Archaeological Object

Subclass =Turf collapse

[22768] is a turf collapse with a lot of 1226 tephra in it. It was a bit over and up against

turfwalls [21007], [21037] and [21073] and therefore probably connected to them, maybe a collapse from the walls. There were no finds in it and almost no inclusions except for occasional charcoals.

Id =22806

Class =Archaeological Object

Subclass =Turfwall

[22806] is a loose wall fill between stones in structure [305] and the turf walls [21007], [21037] and [21073]. It has some 1226 tephra, could be from some turf pieces that were thrown in the wall fill.

Id =22826

Class =Archaeological Object

Subclass =Cultural layer

[22826] is a charcoaly silt layer that lies up against turfwalls [21007], [21037] and [21073] (they are the same wall). It was under a turf collapse that has collapsed of the wall. It has a lot of charcoal in it.

Id =23056

Name =Set ?

Class =Archaeological Object

Subclass =Turf collapse

[23056] is turf collapse from turfwall [27408]. It is mixed with the Landnám tephra, as is the turfwall. When the layer had been removed several postholes, that supported the turfwall, appeared. That suggests that [23056] fell down/off the turfwall after the posts had been removed from the postholes.

Id =23118

Class =Archaeological Object

Subclass =Cultural layer

Turf deposit [23118] located at the NE part of the excavation area and NE of turfwall [27408]. Most possibly windblown material containing occasional charcoal flecks. Otherwise fairly sterile and degraded. Very similar to deposit [21875] located SW of wall.

Id =23215

Class =Archaeological Object

Subclass =Peat ash

[23215] is a rather small peat ash dump in NW part of area A. There are much more burnt bones in this layer, compared f.ex. to [23276]. Underneath are several patches of 1226 tephra in-situ. The peat ash was dumped here since there are no indications of an in-situ burn. The dump is associated with an activity later in time than structure [10] since the peat ash is lying straight on top of 1226 tephra.

Id =23276

Name =Phase ath

Class =Archaeological Object

Subclass =Peat ash

[23276] is a small peatash layer, right on the edge where area A was extended in summer 2010. Therefore, some parts of it has probably been excavated in previous years. A small hole appeared when the layer had been removed (pictures taken), with one stone in it. It is hard to make of it if the peatash is associated with structure [10] or a later phase. However, once near the end of the excavation of the skáli, a

line of postholes appeared that runs NW-SE and is in the exact same line as the peatash. Therefore it must be considered likely that the peatash was burnt/dumped there in a later time, after the post had been removed.

Id =23295

Name =Stoðarhola

Class =Archaeological Object

Subclass =Cut

[23295] is a stakehole in NW part of area A. NW of stakehole [24325] and SE of [24296]. It is part of a series of stakeholes, all abutting turfwall [27408]. See sketch on back of cut context [24243]. Inclination of axis = NW-SE.

Id =23301

Class =Archaeological Object

Subclass =Fill

Fill of stakehole [23295]. Located in NW part of area A. The stakehole is part of a series of stakeholes, all abutting turfwall [27408]. The fill is loose which does suggest the stakes were removed from the hole and later, part of the turfwall collapsed and filled it up since the fill material is similar to the turfwall. The entire fill was removed as sample.

Id =23314

Class =Archaeological Object

Subclass =Cut

Modern cut [23314] in NW part of area A. Filled with loose material, mixed with gravel, roots and some Katla 1500 tephra. Cuts through deposits that are mixed with 1226 tephra and Katla 1500 tephra. This most likely is some

kind of a drain.

Id =23420

Class =Archaeological Object

Subclass =Fill

Fill in a modern cut [23314] in NW part of area A. Cut goes through deposits that are mixed with 1226 and Katla 1500 tephra. In the fill there are also pebbles, sand and roots.

Id =23456

Name =Gólflag

Class =Archaeological Object

Subclass =Floor

[23456] is a green clayey floor inside structure [305], it looks like old bog turf. The green in it is clay but the orange is some kind of iron "útfellingar". It is not obvious what the turf is doing inside the structure but it is higher than the stones in [305] so it must belong to it. Now it is believed to be the second phase floor of house [21] and to be contemporary with floor [23476]. This part of the floor was the walking part of the floor while the other part is the keeping part of the floor.

Id =23476

Class =Archaeological Object

Subclass =Floor

[23476] is a very firm floor inside structure [305]. It is very likely connected to the structure somehow because it lies higher stratigraphically than the lowest stones of structure [305] and is therefore not under it. It is not very clear why it is there or what its purpose was. It is possibly somehow connected to turf collapse [23456],

which is south of it. It has now been interpreted as the 2nd phase floor of the building and contemporary with floor [23456]. This part of the floor where there was not a lot of walking, probably the floor where things were kept in the búr, while [23456] was the second phase walking area.

Id =23516

Class =Archaeological Object

Subclass =Peat ash

[23516] is a small peatash layer, about the size of 30x30 cm. Main colors are red and black - no ash or burned wood or bones. The layer is firm and easy to dig. It goes under and into the boundary wall - northeast. From the profile, on the boundary wall, you can see that it is possibly burned in-situ - the black part lies under the red.

Id =23533

Name =Torfveggur

Class =Archaeological Object

Subclass =Turfwall

[23533] is a turf wall outside structure [21], north and northeast of it. It is probably an outer wall of the structure and the stones are the inner walls. It is connected to the other turf walls [21110] and [21145] and they are all a part of the same building, [21], as are the other turfwalls [21007], [21037] and [21073].

Id =23638

Name =Veggjafylling

Class =Archaeological Object

Subclass =Turfwall

[23638] is a wall fill between the stones in

structure [305] and turfwall [21145]. It had few inclusions, only a little bit of charcoals and one very decayed bone.

Id =23673

Name =Veggjafylling

Class =Archaeological Object

Subclass =Turfwall

[23673] is a wall fill in between stone structure [305] and walls [21110] and [23533]. The wall fill is brown silt with no inclusions.

Id =23704

Class =Archaeological Object

Subclass =Cut

[23704] is a cut located in structure [301] in area B. It was probably made to dump the stones/fill [23729] in. It's not visible on its SE side because the trench [300] went through it and there's probably not enough time to check it out. There are still heavy stones in the bottom which need to go out before it can be measured and checked out.

Id =23729

Class =Archaeological Object

Subclass =Fill

Fill [23729] is in cut [23704] in structure [301] in area B. It consists of big hill rocks with little amount of loose soil from the layers above, [9634] and [9801]. The stones are really heavy and big, several of the stones have not been moved, due to size, and are still in the cut.

Id =23815

Class =Archaeological Object

Subclass =Cultural layer

[23815] is a cultural layer that consists of windblown material. Boundary of the layer is not final and the layer might be larger - might extend in different directions and end in SW of stone structure [303]. The layer contains very few finds and moderate amounts of charcoals.

Id =23856

Class =Archaeological Object

Subclass =Turfwall

[23856] is a possible turfwall, located in the SE part of area B. It's not very regular but has thin patches of turf. 1226 tephra is mixed in it. Could be in connection with structure [21] which seems to end on this south side of test trench [300] or maybe it's connected to activities going on, on the west side of turfwall [23856]. Has not been excavated (18/6 '10). In the NW profile there seems to be LL 871 tephra.

Id =23872

Class =Archaeological Object

Subclass =Cut

[23872] is a cut filled with peat ash. It's located in the middle of area A, in NW end of test trench that goes through NE part of area A. Rather shallow cut with the peatash [23276] spread a bit out. One small stone is in the bottom of the cut.

Id =23914

Class =Archaeological Object

Subclass =Turf collapse

Turf deposit [23914] located at the NE edge of area A and NE of linear turfwall [27408]. Most possibly turf collapse from wall at the SW. Mottled material, fairly sterile.

Id =24003

Class =Archaeological Object

Subclass =Fill

[24003] is a cut and fill of what appears to be some kind of a modern cut. The fill is rather loose and is mixed with a small amount of pebbles, roots are also quite visible. To the W there appears to be another cut (could possibly be the same as [24003]) with similar fill. These cuts are most likely connected to some kind of modern constructions on site, pipes are visible coming up from the ground near the cuts. Was not excavated due to lack of time.

Id =24043

Class =Archaeological Object

Subclass =Cultural layer

[24043] is a turf debris belonging to house [21].

Id =24070

Class =Archaeological Object

Subclass =Cultural layer

[24070] is a turf debris, blended with 1226 tephra and charcoal bits.

Id =24120

Class =Archaeological Object

Subclass =Cultural layer

[24120] is a cultural layer, located SW of stekkur [19]. The layer has an irregular round shape. Charcoals, peatash, burnt bone are concentrated

in the NE corner of the layer and has spread out from there (windblown). Therefore parts of the layer appear thin (<1 cm - 2 cm) in some places and the boundaries of the layer are therefore diffuse and give an irregular shape.

Id =24235

Class =Archaeological Object

Subclass =Fill

Fill of stakehole [24243], which is part of a series of stakeholes, all abutting turfwall [27408]. The stakeholes run from NW to SE. The fill is loose which would suggest the stakes were removed from the hole, then the turfwall fell and filled the holes. The entire fill was removed as sample.

Id =24243

Name =Stoðarhola

Class =Archaeological Object

Subclass =Cut

[24243] is a stakehole in NW corner of area A, NW of stakehole [24269]. It is part of a series of stakeholes. [24243] is abutting turfwall [27408].

Id =24263

Class =Archaeological Object

Subclass =Fill

Fill of stakehole [24269]. Located in NW part of area A. The stakehole is part of a series of stakeholes, all abutting turfwall [27408]. The fill is loose which does suggest the stakes were removed from the hole and later, part of the turfwall collapsed in it since the fill material is similar to the turfwall. The entire fill was

removed as sample.

Id =24269

Name =Stoðarhola

Class =Archaeological Object

Subclass =Cut

[24269] is a shallow stakehole, NW of stakehole [24296] and SE of stakehole [24243]. It is part of a series of stakeholes in NW part of area A. [24269] is abutting turfwall [27408]. Inclination of axis = the stakehole is pretty shallow so no inclination is visible.

Id =24288

Class =Archaeological Object

Subclass =Fill

Fill of stakehole [24296]. Located in NW part of area A. The stakehole is part of a series of stakeholes, all abutting turfwall [27408]. The fill is loose which does suggest the stakes were removed from the hole, and later, part of the turfwall collapsed in it since the fill material is similar to the turfwall. The entire fill was removed as sample.

Id =24296

Name =Stoðarhola

Class =Archaeological Object

Subclass =Cut

[24296] is a deep stakehole, NW of stakehole [23295] and SE of [24269]. It is part of a series of stakeholes in NW part of area A. [24296] is abutting turfwall [27408]. See sketch on back of context for [24243]. Inclination of axis= SE-NW. Sides are concave except for the S side which is undercut.

Id =24317**Class** =Archaeological Object**Subclass** =Fill

Fill of stakehole [24325]. Located in NW part of area A. The stakehole is part of a series of stakeholes, all abutting turfwall [27408]. The fill is loose which does suggest the stakes were removed from the hole and later, part of the turfwall collapsed and filled it up since the fill material is similar to the turfwall. The entire fill was removed as sample.

Id =24325**Name** =Stoðarhola**Class** =Archaeological Object**Subclass** =Cut

[24325] is a posthole in NW part of area A. It's NW of stakehole [24349] and SE of stakehole [23295]. It is part of a series of stakeholes, all abutting turfwall [27408]. Sides are concave, except on S side where the side is undercut. Inclination of axis = SE-NW.

Id =24341**Class** =Archaeological Object**Subclass** =Fill

Fill of stakehole [24349]. Located in NW part of area A. The stakehole is part of a series of stakeholes, all abutting turfwall [27408]. The fill is loose which does suggest the stakes were removed from the hole and later, part of the turfwall collapsed and filled it up since the fill material is similar to the turfwall. The entire fill was removed as sample.

Id =24349**Name** =Stoðarhola**Class** =Archaeological Object**Subclass** =Cut

[24349] is a stakehole in NW part of area A. It's NW of stakehole [24378] and SE of stakehole [24325]. It is part of a series of stakeholes, all abutting turfwall [27408].

Id =24370**Class** =Archaeological Object**Subclass** =Fill

Fill of stakehole [24378]. Located in NW part of area A. The stakehole is part of a series of stakeholes, all abutting turfwall [27408]. The fill is loose which does suggest the stakes were removed from the hole and later, part of the turfwall collapsed and filled it up since the fill material is similar to the turfwall. The entire fill was removed as sample.

Id =24378**Name** =Stoðarhola**Class** =Archaeological Object**Subclass** =Cut

[24378] is a stakehole in NW part of area A. It's NW of stakehole [24410] and SE of stakehole [24349]. It is part of a series of stakeholes all abutting turfwall [27408].

Id =24400**Class** =Archaeological Object**Subclass** =Fill

Fill of stakehole [24410]. Located in NW part of area A. The stakehole is part of a series of stakeholes, all abutting turfwall [27408]. The

fill is loose which does suggest the stakes were removed from the hole and later, part of the turfwall collapsed and filled it up, since the fill material is similar to the turfwall. The entire fill was removed as sample.

Id =24410

Name =Stoðarhola

Class =Archaeological Object

Subclass =Cut

[24410] is a possible stakehole in NW part of area A. It is SE of stakehole [24378] and is part of a series of stakeholes, all abutting turfwall [27408].

Id =24502

Class =Archaeological Object

Subclass =Cultural layer

The layer [24502] is under layer [20985]. The layer is greenish brown and has a bit of turf in it. There are occasional bits of charcoal in the layer. The layer [24502] is a bit mixed in the peatash deposit [24583].

Id =24543

Class =Archaeological Object

Subclass =Cultural layer

Cultural layer [24543] turf debris. Location south of [19]. Rather regular oval shape. East-west orientation. The layer is very colourful, reddish, orangish, yellowish, greenish, inclusions charcoal and badly preserved bones.

Id =24565

Class =Archaeological Object

Subclass =Floor

Floor [24565] is located just on the S end of test trench [300] in SE side of area B. It's fairly small and close to stones in possible relation to structure [305]. In the profile it fades out to both sides (E-W) and looks approximately 0,10 m thick where it's maximum depth. It's the same floor layer as [22595] on the north side of the test trench [300] and contemporary with floor [21987]. These three floor layers are the youngest floor layers of building [21]. They are right under turf collapse and the turf from the roof of the building.

Id =24583

Class =Archaeological Object

Subclass =Peat ash

Peat ash layer [24583] was probably burnt in-situ. There is an ash layer under a part of it, [24667]. On the south side of the layer the peatash is not in-situ and has maybe blown there or was thrown there.

Id =24615

Class =Archaeological Object

Subclass =Cultural layer

Line measured on the edge of extent of area A. Measured in to document the height of surface at the time when Katla 1500 tephra fell.

Id =24653

Class =Archaeological Object

Subclass =Peat ash

[24653] is a rather small peatash deposit, discovered when a machine was clearing new extension of area A. Was just measured in and

then removed by the machine.

Id =24667

Class =Archaeological Object

Subclass =Cultural layer

Ash in situ under peatash layer [24583]. The layer is pure ash and has no inclusions. The first stage of the burning proceses.

Id =24721

Class =Archaeological Object

Subclass =Peat ash

[24721] is a small peatash deposit, discovered when a machine was clearing new extension of area A. Was just measured in and then removed by the machine.

Id =24734

Class =Archaeological Object

Subclass =Peat ash

Peatash deposit [24734] is located in the middle of area B, south of 20th century structure [301] ruins. It is burnt in situ and is connected to other peatash dumps/burns in the same area as [24583] and [15786]. This area must have been used as a cooking area.

Id =24780

Class =Archaeological Object

Subclass =Turf collapse

Turf collapse [24780] is located in the middle of area B, south of 20th century structure [19]. The layer is rich with turf but has no regular shape, probably turf debris from a wall that seems to be under it. The layer has small patches of 1226

tephra in it.

Id =24850

Class =Archaeological Object

Subclass =Cultural layer

[24850] is a compact layer with occational charcoal inclusions. Underneath there is a peatash layer with frequent charcoals. Boundaries are very unclear to the W, E and S directions.

Id =24895

Class =Archaeological Object

Subclass =Cultural layer

Cultural layer [24895] - rather large and irregular, roundish in shape. Directly S of [19] and N of stone structure [303]. The layer isn't homogenous but with patches / concentrations of peatash and wood ash that are stretching out differently (very thin and small to rather deep and larger spread). The boundary to N- W has been drawn out without full exposure of layer yet. Waiting for machine to take soil off.

Id =24950

Class =Archaeological Object

Subclass =Cultural layer

This layer [24950] was a more mixed cultural layer on top of what is possibly a floor layer. Around the floor layer [25181] there are possible turf walls, this needs further inspection. The layer [24950] was more darker brown towards the E end. If this would be a part of the floor then it is not very trodden. Though most likely it is not a part of it as it seems to have some mix

of turf in it, which could be from a turf collapse.

Id =24984

Class =Archaeological Object

Subclass =Turf collapse

[24984] is located SW of test trench [300] in area B, northwest of turfwall [27762] which marks the extend of structure [20] (kitchen). The layer has a lot of 1226 tephra patches. It's rich with turf but it's very poorly preserved - decayed. The layer also has some white clayey residue - some organic patches which are not degraded bones or turf.

Id =25181

Name =Gólflag

Class =Archaeological Object

Subclass =Floor

[25181] is a floor layer which had very clear boundaries on the SW end and more diffuse on the NE end. The layer was more peaty and darker on the SW end compared to the NE one. There the colours were more mid brown and hardly any peat. Around this floor layer there are turf walls which it liestightly up against. The floor layer [25181] has some peatash that has most likely been burned in-situ both above and below it. Two samples were taken from the floor layer. [25226] and [25230].

Id =25317

Name =Torfveggur

Class =Archaeological Object

Subclass =Turfwall

Turf wall [25317] is the east wall of structure [18]. The turf is very badly preserved but still

you can see the structure of the turf hnaus or klambra. Reddish turf, clearly visible in most parts and has 1226 tefra in the turf. The boundary to the N is not very clear as it is not fully exposed.

Id =25402

Name =Torfhrun

Class =Archaeological Object

Subclass =Turf collapse

Turf collapse [25402] is probably the rest of the east wall of structure [18], which is irregularly shaped turf debris follows roughly the outline of the stones on the north-west side of the stone. There are patches of turf around the stones though it is mostly badly preserved. It seems to be of different types. There was one iron nail found in this layer.

Id =25449

Class=Archaeological Object

Subclass =Turf collapse

Layer [25449] is located on the north side on structure 303. Composition is firm brown turf/silt and has tiny bits of charcoal in it. The turf is mainly around the stones that outline the buildings and the soil right next to the stones is dark purple, and soft.

Id =25736

Class =Archaeological Object

Subclass =Cultural layer

[25736] is very similar to the context directly NW, [29329], also lying along the outside of the walls and postholes. Underlying yellowish turf collapse. This layer was spongy and

grey+charcoal. Frequent Landnám tephra inclusions.

Id =25777

Class =Archaeological Object

Subclass =Fill

[25777] is the fill of modern cut [25833], located at the SE edge of area A. Very mixed material containing topsoil, modern gravel (industrial type), turf and large and medium sub-angular stones poorly sorted. It appears that the deposit resulted from deliberately backfilling the cut.

Id =25833

Name =athuga 5430

Class =Archaeological Object

Subclass =Cut

[25833] is a modern ditch-like feature in located near the SE edge of area A filled by [25777]. No clear indication of use. Most possibly associated with modern agrarian activities. Possibly dug by machine - not fully excavated due to time limits. Sharp break of slope at both top and bottom. Vertical sides at NE, NW and SE, more gradual and concave at SW.

Id =26052

Class =Archaeological Object

Subclass =Fill

Fill of stakehole [26090] located centrally in area A and NW of fill [26248]. Loose material similar to the ones found in stakeholes abutting wall [27408] at the NE. Resembles turf collapse deposit [23056] suggesting that the stake was removed prior to the collapse of the wall.

Id =26090

Name =Stoðarhola

Class =Archaeological Object

Subclass =Cut

Sharp break of slope at both top and bottom. Stakehole cut [26090] located centrally in area A and NW of posthole [26265]. Truncated fill [26694] of posthole [26712] at the S. A stake appears to have been placed after the disuse of feature [26712] possibly due to repairs or later reuse of the structure. See sketch in [26265].

Id =26106

Class =Archaeological Object

Subclass =Cultural layer

Area near the NE stone wall that was not taken down with [11780] but is clearly remains of that context. It will probably be easiest just to extend the boundary of these to include [26106]. The context does, however, continue under the stone wall and further north, but these areas will not be revealed until the excavation continues in August. One minor peatash lens was taken out as an inclusion in this layer. Ca 30 x 30 and max depth of 5 cm. Similar to peat ash lenses in [17451]. This layer, for most parts, goes down to the surface of collapsed turf with landnám tephra.

Id =26133

Class =Archaeological Object

Subclass =Cultural layer

Layer [26133] is located right by 20th century building. It is clearly outlined by peatash and charcoal in an otherwise brown soil. At the south end of the layer are two possible mouse

holes. The layer is rather thin - ca. 6 cm where it is thickest. There are big bits of charcoals, the biggest one of them was bagged as a sample []. There is also ash and peatash as well as some small fragments of burned bones. Where the layer was thickest a sample [26160] was taken.

Id =26165

Class =Archaeological Object

Subclass =Floor

[26165] is a turfy floor layer, the same as [34365], [34444] and [34416]. [34416] covers the area of these four turfy floor layers. It was under the first floor phase [25181] and was at first believed to be a turf collapse from the walls because of how turfy it is. It is contemporary with a more active floor [34365], which may have been the walking area of the floor. It is also connected to a burning area or a hearth in the middle of the house [34339] and [34181].

Id =26183

Class =Archaeological Object

Subclass =Fill

[26183] is the fill in [26200] cut. Posthole SW of turfwall [27408]. In line with with a series of other postholes. On top patches of settlement tephra visible in the turf. More patches of multi - coloured turf visible, green, grey and red. (See context sheet [26316] for more interpretation) see sketch in [26248].

Id =26200

Name =Stoðarhola

Class =Archaeological Object

Subclass =Cut

Posthole SW of turfwall [27408] in line with a series of postholes. Bottom of cut very firm (clay at base suggests flooding of feature before deposition of fill). Paralell to a line of stakeholes next to turfwall. (See context sheet [26333] for more on interpretation see sketch in [26265]).

Id =26248

Class =Archaeological Object

Subclass =Fill

[26248] is the fill of posthole [26265] located at the NE part of the area and NW of fill [26316]. Compact material unlike the ones found in most features in the area. [26248] resembles turf collapse deposit [23056] that covered an extensive area at the SW of turfwall [27408]. Same as material found in other features [26183], [26694] and [26316]. A possible post was removed prior to the collapse of the wall resulting in the deposition of collapsed material into the feature.

Id =26265

Name =Stoðarhola

Class =Archaeological Object

Subclass =Cut

[26265] is the cut of a posthole, located at the NE part of the area and NW of posthole [26333]. Part of a sequence of four postholes (so far identified), NW-SE oriented, most possibly supporting the roof of structure [10]. It's fill, [26248], indicates removal of the post possibly due to abandonment of site. Situated SW of turf wall [27408] and it's associated stakeholes. A thin layer of clay at the bottom indicates flooding of the feature prior to the

deposition of its main fill. Sharp break of slope at both top and bottom. Sides: NE is undercut with return of slope becoming stepped. SW side is concave. NW is concave. SE is vertical.

Id =26316

Class =Archaeological Object

Subclass =Fill

Fill of posthole [26333] located at the NE part of the excavation area and NE of fill [26248]. A fairly compact material unlike the material found in most features in the area, [26316] resembles turf collapse deposit [23056]. That covered an extensive area at the SW of turfwall. It appears that a possible post was removed prior to the collapse of the turfwall [27408] resulting in the deposition of the collapsed material into the feature. A medium sub-angular stone was traced at mid-ex. This was most likely used to stabilize the post.

The same material is found in other features in the area. [26183], [26694] and [26248]. A thin layer of clay at the bottom indicate possible flooding of the feature prior to the deposition of the collapsed turf deposit. See sketch in context sheet [26248].

Id =26333

Name =Stoðarhola

Class =Archaeological Object

Subclass =Cut

Cut of a posthole [26333] located at the NE part of the area and SE of posthole [26265]. Part of a sequence of four postholes (so far identified), NW-SE oriented, most probably supporting the roof of a structure. Its fill [26316]

indicate removal of the post possibly due to abandonment of site. SW of turfwall [27408] and its associated stakeholes. See sketch in context sheet [26265].

Id =26379

Class =Archaeological Object

Subclass =Fill

[26379] is the fill of possible stakehole [26391], located at the NE part of area A and S of fill [26248]. Compact material unlike the ones found in most features in the area, [26379] resembles turf collapse deposit [23056]. It is worth noting that the identification of the feature was only made because of the presence of a number of other stakeholes in the area and most notably at the NE. The material that fills the feature most possibly resulted from the collapse of turfwall [27408].

Id =26391

Name =Stoðarhola

Class =Archaeological Object

Subclass =Cut

Cut of a possible stakehole [26391] located at the NE part of the area and S of posthole [26265]. Unlike most stakeholes identified further at the NE and abutt turfwall [27408] at its SW edge, [26391] is situated at the SW of the above mentioned structural occurrence. Moreover, its fill was highly compacted compared to the loose fills of the other cuts. It is very possible that [26391] is the result of subsequent enhancement of the structure support. In other words, an additional stake might have been placed to provide better

support to the structure's roof. Similar is the case of the stakehole [26090]. That is situated within an earlier posthole [26712] truncating its fill. (Located at N of [26391]). Whether this is indicative of a later use of the structure is unclear. However, the lack of a uniform floor deposit and other structural occurrences found in similar structures of this period might indicate that the structure was reused at a later period. Consequently [26391] might be directly associated with stakehole [26090]. Sharp break of slope at both top and bottom. Indication of axis in NW-SE approximately at 10 degrees angle.

Id =26604

Class =Archaeological Object

Subclass =Cut

[26604] is a cut inside structure [19], was probably made when the field needed to be levelled and the "stekkur" needed to be removed. The stones that formed the walls of the stekkur were pushed in this cut, instead of having to carry them away somewhere.

NB: The stones are really big and heavy (apx. 50x30 cm) so the filling of this cut mainly consists of these stones but also had some soil from the layers above covering the stekkur. This cut will probably get more clearer when or if the test trench [300] will be cleaned and possibly the cut [26604] will be connected to the other cut of the same sort, [23704] in the other end of structure [19], forming one big cut that was made for the structural stones.

Id =26694

Class =Archaeological Object

Subclass =Fill

Fill of posthole [26712] located centrally in area A and NW of fill [26248]. A fairly loose material similar to turf collapse deposit [23056]. It appears that a possible post was removed prior to the collapse of wall [27408] resulting the depositions of collapsed natural material into the feature. Truncated by stakehole cut [26090] at the S. A stake was placed into the same feature after its disuse and the deposition of [26694]. Whether this suggests later use of the structure, or repairs at the period of the structures first usage is unclear.

Id =26712

Name =Stoðarhola

Class =Archaeological Object

Subclass =Cut

Sharp break of slope at top, gradual at bottom. Posthole cut [26712] located centrally in area A and NW of posthole [26265]. Part of a sequence of postholes NW-SE orientated and parallel to turf wall [27408] and its associated stakeholes. Most possibly supported roof of structure. After the disuse of the feature and the deposition of its fill [26694], a stake was placed. Whether this signifies reparations of the structure or later use is not clear. See sketch in [26265].

Id =26743

Class =Archaeological Object

Subclass =Cultural layer

Cultural layer SW of turfwall [27408], next to the W edge of area A and trench [25043]. Dark-brown with distinct black lines forming

almost diamond shaped or rectangular possible turf blocks. Inclusions of charcoal, some half burned wood and stones the size of half a fist. The layer is rather uniform and lies on top of turf collapse [27379].

Id =26924

Class =Archaeological Object

Subclass =Fill

Fill of stakehole [26932]. Fill is rather loose, mixed a bit with turf. Fill is similar to other fills in the same series of stakeholes.

Id =26932

Name =Stoðarhola

Class =Archaeological Object

Subclass =Cut

Stakehole in NW part of area A, NW of stakehole [24243] and SE of stakehole [26958]. The stakehole is part of a series of stakeholes, all abutting turfwall [27408]. Sides shape is concave except on the SW side of the hole where the side is undercut.

Id =26950

Class =Archaeological Object

Subclass =Fill

Stakehole next to turfwall [27408] in a line with other stakeholes along the wall. The opening at the top is narrow, 12 x 10 cm. But the hole widens considerably at the bottom reaching a width of 20 x 15 cm. The fill was very loose as the fill of the other stakeholes along the wall and boundaries very clear at the bottom a sharp edge of a stone is poking up.

Id =26958

Name =Stoðarhola

Class =Archaeological Object

Subclass =Cut

Stakehole SW of turfwall [27408] in a line with a series of other stakeholes along the wall. The opening is quite narrow, 12 x 10 cm, but the E and W sides are undercut so the bottom of the hole reaches 15 x 20 cm . At the bottom a sharp edge of a stone is poking up.

Id =27287

Class =Archaeological Object

Subclass =Turf collapse

[27287] is a turf collapse from turfwall [27762].

Id =27355

Class =Archaeological Object

Subclass =Fill

Fill of a possible stakehole in NW part of area A. The stakehole is not part of the series of stakeholes that are abutting turfwall [27408]. The stakehole could however be an indication of a turn in structure [10]. Fill was very loose, mixed with some turf.

Id =27361

Name =Stoðarhola

Class =Archaeological Object

Subclass =Cut

[27361] is a possible stakehole in NW part of area A. Is not in the same line as 10 other stakeholes that have been found, they are all abutting turfwall [27408]. Location of the stakehole could however be an indication of a turn in the wall of structure [10], as there

are more post/stakeholes appearing in the SW direction of [27361].

Id =27379

Class =Archaeological Object

Subclass =Turf collapse

[27379] is a turf collapse SW of turfwall [27408] by the W most edge of the area. Underneath cultural layer [26743] patches of LL 871 +/- 2 tephra, as well as green and red turf patches. At the top these patches are very clear (around 1-2 cm thick), underneath them the turf is more mixed (ca 4-5 cm) but at the bottom the patches become visible again. Occasional inclusions of burned bones and concentrated patches of charcoal. Underneath is natural soil. Fully excavated.

Id =27408

Class =Archaeological Object

Subclass =Turfwall

Linear turf wall [27408], NW -SE orientated, located centrally in area A and S of turf wall [27470]. Eleven stakeholes filled with what appears to be collapsed material from the wall about [27408] at its SW edge and provided support to the structure. Five postholes at further SW provided support to the roof. Whether the above features all parallel to the wall formed an internal corridor within the structure is not clear. [27408] was at first considered as an outer wall mainly due to the lack of structural remains and deposits of domestic nature at the SW. However, the stakehole and posthole features along with a poststone situated at the S edge of the wall and a deposit that contains the

remains of a possible floor indicate that [27408] divides the structure internally. Nevertheless an outer wall of the structure further at SW was not identified. Traces of a possible wall are found at approximately 5-6 meters of [27408]. However it is not clear whether these are associated to the structure. The distance between these structural occurrences are considered to be much longer than those found in typical structures of this period.

Possible remains of a wall at the S of [27408] do not provide further evidence as these are heavily truncated by a modern cut. In any case this occurrence has to be further investigated. Turf wall [27470] is situated at the NE side. [27408] and [27470] form a rather unusual, narrow angle (approx. 20° - 30°). Drawing a boundary between wall [27470] and its collapse has been unsuccessful mainly due to dry conditions. When this boundary is established and the collapse is dug away then the corner between [27408] and [27470] will be properly rectified. [27408] slopes down towards the SW. This was most possibly due to the natural slope that made the SW part of the wall collapse at a greater volume. Another hypothesis could involve the presence of a possible bench. The way in which [27408] was built is clearly visible when dry.

Id =27470

Class =Archaeological Object

Subclass =Turfwall

Linear turf wall [27470], E-W orientated, located at the N- and NE edge of area A and N of wall [27408] truncated by two modern

pipe cuts at the NE. Its extent becomes imperceptible towards the E and NE. Outer wall of structure. Frequent landnám tephra. The wall was measured along with its collapsed material as the boundary between the two was imperceptible. As such, the orientation of the wall could alter along with the angle that forms with wall [27470] in relation to wall [27408] in context sheet [27408].

Id =27577

Class =Archaeological Object

Subclass =Cultural layer

Linear turf deposit [27577] NW-SE orientated, located at the NE quarter of area A and NE of turf wall [27408]. Largely defined by its charcoal content [27577] is a rather peculiar occurrence both in its shape and location within the structure. A rather far-fetched hypothesis would interpret [27577] as traces of a fallen post. However, further investigation is required.

Layer was measured in June but not removed until August.

Id =27624

Class =Archaeological Object

Subclass =Turf collapse

[27624] is a turf collapse on the SE side of structure [20]; could be a mix from two different turf walls. The turfwall belonging to structure [20] has very unclear boundaries. There are some inclusions of charcoal in the layer, but that might be due to there being a peat and charcoal layer on top it as well as there being many other dark floor layers full of charcoal within the structure.

Id =27687

Class =Archaeological Object

Subclass =Cultural layer

Cultural layer [27687] is very compact and firm with big flecks of peatash - yellow, pink, orange and red. Also contains patches of white ash, soot and big chunks of charcoal. A few of them were taken as samples. A bronze artifact was found - a small, thin object. Very small bits of burnt bones are in the peatash and some pebbles - not burnt.

Id =27762

Class =Archaeological Object

Subclass =Turfwall

Turfwall [27762] is located SW of test trench [300] in area B. It's U-shaped around floor and some kind of activity area where there were several burnings in-situ. Turfwall [27762] boundaries are very clear except the SW side of it, there it becomes very degraded and thin, but the inner line is very visible where it meets floor [25181]. On the NE side of [27762] there is a gap where the entrance into the kitchen seems to be. All the layers which have been measured flow out of this gap, i.e. out of the activity area. The structure of the turf is somewhat irregular but on both sides of the gap (doorway) it seems to have the shape of either klambra or hnaus. In other parts of the wall the turf is very badly preserved and they probably used soil to fill it up between the "good turf". The wall has a lot of 1226 tephra where the turf is clear.

Another turfwall [28275] seems to be going under this one on its SW side and stretches down to structure [303]. Close to the floor

[25181] where it met the wall [27762] were some small charcoal traces.

This turfwall [27762] could be from approx. 1226-1500, because Katla 1500 was recorded on top of some layers close by (although not directly on top of structure [20]).

Id =28006

Class =Archaeological Object

Subclass =Fill

[28006] is the fill of posthole [28019], grayish brown with occasional inclusions of charcoal. Rather firm for a fill but could be clearly from the surrounding natural soil.

Id =28110

Class =Archaeological Object

Subclass =Fill

[28110] is the fill of posthole [28121], grayish brown with occasional inclusions of charcoal. Rather firm for a fill but could be clearly from the surrounding natural soil. A sample was taken of this fill.

Id =28158

Class =Archaeological Object

Subclass =Fill

[28158] is a fill of a posthole, greyish brown with occasional inclusions of charcoal. Rather firm for a fill but could be clearly from the surrounding natural soil.

Id =28196

Class =Archaeological Object

Subclass =Fill

[28196] is the fill of stakehole [28204] in NW part of area A. It is in relation to other stakeholes that have been measured in the NW part. Fill is rather firm, but not as hard as in fill [28158].

Id =28364

Class =Archaeological Object

Subclass =Cultural layer

Windblown silt, occasionally mixed with charcoal and windblown fragments of reddish-grey turf. 1226 tephra in the lower part. The layer is 3-5 cm above structures.

Id =28400

Class =Archaeological Object

Subclass =Turfwall

[28400] is a turfwall, located between structures [15] and [16] (the structures therefore share this wall). The turfwall is rather distinct, has quite amounts of Landnámstephra in it. Turf collapse [24863] is situated on it's N side. Boundaries between those two layers are quite clear with the turfwall being slightly darker in color than the turf collapse.

[28428] is the lower boundary of this turfwall. The turfwall is further more the same as [36945].

Id =28428

Name =Sjá 28400

Class =Archaeological Object

Subclass =Turfwall

Turfwall [28428] is the lower boundary of turfwall [28400], which is the SE wall of structure [15]. Same as [36945].

Id =28463

Class =Archaeological Object

Subclass =Turf collapse

[28463] is a mixture of turf debris and windblown material. It was deposited between the turfwall [28400] and row of stones parallel to it. This could be an intentional filling and therefore being a part of a repairment of the inner walls of structure [15].

Id =28491

Class =Archaeological Object

Subclass =Tefra_1500

[28491] is Katla 1500 in-situ. On top was just the topsoil that the bulldozer took away. Fairly big patch when compared with other patches of Katla 1500 in-situ on site. Very coherent layer.

Id =28577

Class =Archaeological Object

Subclass =Cultural layer

[28577] is the same layer as [28364], windblown brown silt with charcoal and degraded fragments of turf. Contained 1226 tephra in the western most part of the layer. Iron nail found below tephra. Settled down in the remains of structure [15] which must already have been a ruin by then.

Id =28600

Class =Archaeological Object

Subclass =Cultural layer

Turf collapse [28600] mixed with windblown material and occasional charcoal at the top with increasing frequency in the lower boundary closest to the possible floor layer.

Id =28637

Class =Archaeological Object

Subclass =Cut

[28637] is the cut of the cooking pit. It is mostly circular in plan with a rather flat but concave bottom. The slope of the sides was moderate, they were also concave in shape. The cut is into natural soil and there seems to be no other cultural layers in the vicinity, except for [32296], which is an ash and charcoal layer most likely deriving from the pit. This would indicate that the cooking pit was kept a bit from the house and other activity.

Id =28668

Class =Archaeological Object

Subclass =Fill

[28668] is the fill from cooking pit [28637] with lots of charcoals and burnt bones. Few specks of peat ash, and some teeth. There are also many stones, most of which are burnt. After the cooking pit was sectioned: There seems to be a layer of soil on top of the stones which is mixed with the charcoals. The layer is mostly turfy silt on composition. Underneath that layer there seems to be a compaction of burnt bones, this is ca. 0,5 m in length (visible in the profile). Underneath the bone layer are the stones. There is very little soil in between them. Closer to the edges of the pit and it's bottom there is ca. 5-10 cm thick layer of mostly charcoal and soot. Some of the charcoal pieces are rather big, ca. 2-5 cm. On the NW side of the pit the charcoal layer has what looks to be peat ash, though it could be that this is just the ground soil which has burnt. It is also possible that turf had been

put in the bottom of the pit when it was being used.

On the top on the SE side of the pit there is an accumulation of a charcoal layer ca. 10 cm deep. The turfy soil covering the cooking pit has been “pushed” in between it in some parts. This most likely happened after it was no longer in use.

Id =28715

Class =Archaeological Object

Subclass =Cultural layer

[28715] is a charcoal deposit, fairly bigger patch than was found in the layer above, [28364] so it could be the source of the charcoal residue in [28364]. Could have been dumped there after they stopped using the byre, there have been other dumps like this one - of charcoal - in the area under brown windblown soil - so it could be connected to these series of dumps? But it seems rather strange to spread the dumps all over - but not have one pile so... Maybe they were feeding the cows for digestive purposes? (that is if we are still inside the building while it was in use).

Id =28749

Class =Archaeological Object

Subclass =Turfwall

[28749] is a turfwall, NE of structure 10 and turfwall [27470]. Was measured in June as [27527], but was measured again since the shape of it was not clear in June. After cleaning in August it is rather clear that this in fact is a turfwall. The turfwall was measured in two parts but it must be considered likely that these two parts, [28749] and [28812], in fact do

belong to the same wall.

If turfwall [27408] is the main turfwall of structure 10 and the inside of the structure is on the wall's W side, it means the E side is outside of the building. That means turfwalls [28749] and [28812] are part of some fence or additional building, along with turfwall [27470].

Part of turfwall [28749] could be turf collapse and that would explain the odd shape of the wall. Landnámstephra is very distinct in the entire turfwall. In the N end of the wall at least three strengir are visible.

Id =28812

Class =Archaeological Object

Subclass =Turfwall

[28812] is a turfwall NE of structure [10]. The wall was measured in June as [27527] but was measured again since the shape of it wasn't very clear in June. The wall was measured in two parts, [28812] and [28749], but it must be considered that these two parts in fact do belong to the same wall.

If turfwall [27408] is the main turfwall of structure [10] and the inside of the structure is on the wall's W side, it means the outside of the building is on it's E side. That must mean that turfwalls [28812] and [28749], along with turfwall [27470], are part of some fence or additional building. Some parts of [28812] could be turf collapse but it is though much more regular in shape than turfwall [28749]. Landnámstephra is very distinct in the entire turfwall but strengur is not visible as in turfwall

[28749].

Id =29094

Class =Archaeological Object

Subclass =Cultural layer

[29094] is inside house [15]. It is some sort of turf debris, maybe from the roof of the structure. Where it was found the wall [306] seems to form a small extra space (innskot) so maybe the structure has been re-built at some point and this innskot used to be the entrance. This turf-rich layer is much more lighter in color and more orange than any other turf belonging to house [15]. The layer contains small traces of 1226 tephra in-situ on top of the layer.

Id =29120

Class =Archaeological Object

Subclass =Turf collapse

[29120] is in house [15]. It's turf from the swamp (mýrartorf) but little bit of brown Landnám turf with 871 tephra patches. This layer was on top of the paving in the central of the byre, might have been used as a filling between and on top of the floor area to even out the floor - make it flat and better to walk on. Could also be collapse from the roof or the eastern wall which seems to have this organic turf from the swamps. It could also be some kind of filling because the wall [306] is mainly made of the brown turf with 871 tephra in it. One find was in the layer - a boat iron nail.

Id =29172

Class =Archaeological Object

Subclass =Turfwall

[29172] is a turfwall that forms the E corner of

structure [10]. There is a gap, between the most E part of the turfwall and turfwall [27408] which probably is an exit/entrance from structure [10]. Turfwall [29172] is rather clear on the surface, quite a lot of Landnámstephra in it. Right at the corner some strengur seems to appear but it's not very clear. The wall seems to be pretty whole but still parts of it most likely have been cut away when cut [25833] was made.

Id =29329

Class =Archaeological Object

Subclass =Cultural layer

[29329] is a possible floor layer inside the skáli. The layer is on the N side in the structure, lying up against and between postholes. The layer is a little bit mixed with turf, charcoals and burnt bones.

The layer is rather compact and flaky in some places, that along with the charcoals and burnt bones makes the layer a possible floor layer. Just S of the layer is a possible posthole that was just discovered during cleaning of [29329]. The posthole is filled with what seems to be material very alike the deposit in [29329].

As the layer was removed it became a lot more turfy, reddish-grey turf. It is therefore possible that this in fact is not a floor but possible an inner structure inside the skáli, used to divide it into rooms. It is also a possibility that a natural gap/cut was there when the skáli was built and it was filled up with turf to even out the surface. The layer is at least about 20-30 cm thick so there was a gap/hole in the surface when the layer had been removed.

Id =29425

Class =Archaeological Object

Subclass =Cultural layer

A possible floor layer [29425]. The layer is different from surrounding context. It contains charcoal and bright coloured greenish red turf, dark and compacted flakes are in it as well which are about 1-3 cm thick. The layer has been disturbed by machine digging.

Id =30000

Class =Archaeological Object

Subclass =Cultural layer

[30000] covers most of the floor surface of structure [15]. It is lining up next to wall [30500] towards N-NW and ends at the SE edge of paving [310] where the possible booths are stepped up against the wall. The material consists mainly of bioturbated and degraded turf. It is very rich and greasy in texture, clearly suggesting that animals were kept here. The material in the elevated part of the structure appears to consist of similar turf but perhaps less degraded than [30000].

Id =30500

Class =Archaeological Object

Subclass =Turfwall

[30500] is a turfwall, belonging to structure [15] and forms the northern side of it. Booths (básar) belonging to [311] lie up against it on it's south side.

Id =30595

Name =Stoðarhola

Class =Archaeological Object

Subclass =Cut

[30595] is a posthole, belonging to the skáli and probably had a post that supported the roof.

[30595] is about 2 m W of posthole [26200], and that post as well as others in that same row probably supported the roof as well. [30595] is about 1 m S of posthole [31088].

Id =30606

Class =Archaeological Object

Subclass =Fill

[30606] is the fill of posthole [30595]. The fill was rather firm and pretty clear on the surface. It was a little bit mixed with Landnámtephra which could suggest that the collapse from the W wall of the skáli fell into the posthole after the post was removed.

Id =31088

Name =Stoðarhola

Class =Archaeological Object

Subclass =Cut

[31088] is a posthole belonging to the skáli, and probably had a post that supported the roof. [31088] is about 2 m N of posthole [32779], and that post as well as the others in the same row supported the roof as well.

Id =31098

Class =Archaeological Object

Subclass =Fill

[31098] is the fill of posthole [31088]. The fill is a little mixed with charcoals. Rather firm and no hollow space in the posthole but the fill was distinct on the surface.

Id =32263**Name** =Stoðarhola**Class** =Archaeological Object**Subclass** =Cut

Posthole [32263] is located SW of central isle of structure [15]. ~0,5m from wall [28400]. It is 0,45 m deep and only contained fill material in the bottom half. It appears undercut towards the paving [310] which might reflect the angle it had while in use. Most likely it's the result of how the post was removed after use. No traces of wood in the fill.

Id =32283**Class** =Archaeological Object**Subclass** =Fill

Fill in posthole [32263] loose brown turfy silt. Very similar to [28364] which was covering the cut. Content was sampled.

Id =32296**Class** =Archaeological Object**Subclass** =Cultural layer

Layer [32296] was made up of charcoals and ash. Most likely deriving from the cooking pit, which lies some 0,5 m to it's NW. The charcoal in the layer was from 0,5-3 cm in size. This layer was possibly dumped there from the cooking pit, during some of it's reuse. The cooking pit and this layer are therefore contemporary .

Id =32305**Class** =Archaeological Object**Subclass** =Turfwall

[32305] is a turf"wall" piece that divides the booths into separate structures.

Id =32321**Name** =Básaskipting**Class** =Archaeological Object**Subclass** =Turfwall

[32321] is a turf"wall" piece that divides the booths into separate structures.

Id =32416**Class** =Archaeological Object**Subclass** =Cut

[32416] is a rather strange looking cut/drain in the NW end of structure [10]. It looks like two narrow strips that come together. The cut and the fill were very distinct on the surface, with reddish turf around but the fill being much more brown.

It is hard to imagine why this cut is inside the skáli. These cuts are most likely not plow marks since the cuts are so far down and have not been visible before.

Id =32455**Class** =Archaeological Object**Subclass** =Fill

[32455] is the fill of cut [32416]. The fill is very distinct on the surface, very brown compared to the reddish turfmix around it. There is very little amount of Landnámstepphra mixed with the fill as well as occasional burnt bones. Charcoal are well visible in the fill.

Id =32541**Class** =Archaeological Object**Subclass** =Cultural layer

[32541] is a turfrich layer and was under

structure [301] in area B. It's very firm where the big stones holding the structure laid on top. It's very similar to the layer on it's south side [32570] but with fewer organic residue and charcoals. It's turf from the swamps (mýrartorf) - iron rich.

Id =32570

Class =Archaeological Object

Subclass =Cultural layer

[32570] is a turf rich layer, some part of it was under stone structure [301]. The turf is taken from the swamp area (mýrartorf) and has patches of 1226 tephra in it. It contains a lot of human activity - like burnt and decayed bones and charcoal bits.

Id =32779

Name =Stoðarhola

Class =Archaeological Object

[32779] is a posthole belonging to structure [10]. It is NW of posthole [31088], and about 2 m W of posthole [28019]. This row is therefore the matching row of postholes that most likely supported the roof of the skáli. Slope of sides is steep in all sides except on NW side where the slope is moderate.

Id =32792

Class =Archaeological Object

Subclass =Fill

[32792] is the fill of posthole [32779]. At first it only looked like a small spot of charcoal-mixed silt that was to be removed with [32455] but after digging only a few centimeters it became clear that this in fact was a posthole. There was

quite a big hollow space in the bottom of the posthole that only got bigger as the hole went deeper.

Id =33437

Class =Archaeological Object

Subclass =Cultural layer

Cultural layer [33437] is a sandy pebbly layer of brown silt. Deposited in between structure [15] and the turfwall East of structure [10]. The NE extent was limited by a testtrench and it should probably be extended further. The layer is significantly thicker in the NW end thinning out as you move down the sloap. The layers/patches of pebbly sand seems too heavy to be wind blown and would not have formed naturally on top of structures. Thus it must have been intentionally filled in to the structure. It contains occasional bits of charcoal and sand throughout the context with a higher concentration of sand and tiny pebbles in the N-end. When the layer was removed it revealed a turfy context stretching 6 m SW between structure [10] and [15]. It also covered a fireplace and a possible posthole/holes filled with sand 0,7m NE of the fireplace.

Id =33481

Class =Archaeological Object

Subclass =Cultural layer

[33481] is windblown soil with big charcoal and peatash patches. There are no indication of the peatash being burnt in-situ. It is most likely two big dumps that were placed there and in time the soil got mixed in - a little bit - by winds. Under this layer comes more turfy layer mixed

with 1226 tephra.

Id =33521

Class =Archaeological Object

Subclass =Cultural layer

[33521] is a rather mixed cultural layer, located in the S end of the skáli, structure [10]. It is silt which is a little mixed with turf. The color of the layer is quite similar to [34039], which is just S of [33521], but [34039] has a lot more turf in it. [33521] is most likely not a floor layer since there is not much amount of charcoals or burnt bones in the layer. The charcoals and burnt bones that are present in the layer are further more, mostly found in only one spot in the layer, i.e. not distributed all over the layer.

Id =33678

Class =Archaeological Object

Subclass =Cultural layer

[33678] is a brown soil deposit - related to the row of stones positioned on top of it [308]. Possibly a repairment/support of the inner side of the wall of house [16]. Adjacent to house [15].

Id =33711

Name =Stoðarhola

Class =Archaeological Object

Subclass =Cut

Posthole [33711] possibly for roofstructure. Placed next to paved floorsurface close to what seems to be an entrance at the SW end of structure [15]. ~ 0,3 m deep and 0,12m wide.

Id =33720

Class =Archaeological Object

Subclass =Fill

Fill in posthole [33711] brown turfy silt. no visible inclusions. contence was sampled.

Id =33747

Class =Archaeological Object

Subclass =Cultural layer

[33747] is a turf-rich layer close to wall [27762] in house [20] so it's probably collapse from that wall. It's like every other collapse or turfrich layer in the same 5 m radius, un-clear non-structural turf - purplish with some 1226 tephra.

Id =33767

Class =Archaeological Object

Subclass =Cultural layer

[33767] is a layer of brown silty soil with moderate appearance of the stones. Just below the Katla 1500 and above the turf wall and collapsed turf of house [16].

Id =33962

Class =Archaeological Object

Subclass =Cultural layer

Turf layer [33962] which is north of wall [28428]. The layer is most likely booths (básar). On the southern side of the structure there are booths for cows, at least for. There does not seem to be anything to devide the area in smaller booths so they seem to have been open or they were made of wood. Post stones and postholes have been found in the layer. It is likely that the area was trampled by the animals

and the colouring of the layer might be explained by animal urine.

There are few bones in the layer but they are very badly preserved, butter bones. One yellow glass pearl was also found.

Id =34039

Class =Archaeological Object

Subclass =Cultural layer

[34039] is a turfmixed layer in the SE part of structure [10]. The layer has been cut by modern cut [25833] so parts of the layer are missing. The layer seems to be a bit far from turfwall [29172] to be a turf collapse from it. The layer however consists of turf so it must have had some structural purpose.

Id =34081

Class =Archaeological Object

Subclass =Cultural layer

[34081] is a layer, slightly darker than the soil surrounding it. It had moderate inclusions of charcoal and was greenish, reddish-grey in color. The layer was quite compact and rather firm. Its north of structure [20] and NW of cut [23704].

Id =34116

Class =Archaeological Object

Subclass =Turf collapse

[34116] is a turf collapse from the south part of wall [27762] in house [20]. It could have fallen while the kitchen [20] was not in use - between seasons. Pure turf but very degraded, with small charcoal traces from burns in the hearth area

(i.e. inside the kitchen).

Id =34135

Class =Archaeological Object

Subclass =Cultural layer

[34135] is a turfy silt layer with degraded bones. It lies next to the outside of kitchen [20] and is believed to belong to it.

Id =34181

Class =Archaeological Object

Subclass =Floor

[34181] is one of the floor layers in the kitchen (structure [20]). It was pinkish-orangish black with frequent inclusions of charcoal and ash. The pieces of charcoal were rather small. There were some lumps of peatash within the layer. The layer is situated in the SW part of the structure. There are other floor layers underneath this one and floor layer [25181] was on top of this one. The same as [34339]

Id =34203

Class =Archaeological Object

Subclass =Cultural layer

[34203] is a turf collapse, possibly originating from the SW wall of structure [15].

Id =34277

Class =Archaeological Object

Subclass =Cultural layer

[34277] is a brown cultural layer that has nothing in it except for the big patches of tephra which looked like it was in-situ at first but then at the NW side of the layer it went straight down.

There have been many layers, around [34277], measured as turf collapse with the 1226 tephra in them. Therefore it is likely that [34277] is somehow related to structure [20].

Id =34311

Class =Archaeological Object

Subclass =Floor

[34311] is a floor layer, situated in the NE side of structure [20], close to the possible entrance to it. There was some turf collapse included in the layer, could indicate that it had gotten there as the building was still in use, or in between periods of use. Layer [34181] was slightly covering this layer on the SW side of it. It is very similar to floor [34383] and has been interpreted as the same layer. This floor layer is contemporary with turfy floor [34416] (included in that number are [26165], [34365] og [34444]) and burning area [34339] and [34181].

Id =34339

Name =Brunasvæði

Class =Archaeological Object

Subclass =Peat ash

[34339] is inside structure [20] in area B. It's mainly made of peatash burns and walked-on soil. It has approx. 3-4 burns in-situ but they are very mixed in the soil surrounding the burns. This is part of many burns inside this small structure and is possibly part of a hearth/fireplace (without stones so far) in this structure. The 3-4 burns in-situ were really mixed in the soil (part of floor) and since there was not a lot of time it was decided to take it as one floor

layer instead of many small burnt layers. There seem to be brown deposits between these series of burns - could be an indicator of collapse or accumulation between usage of the structure - so next layer to be removed is a brown collapse/accumulation of turf. Two samples were taken from the layer, [34357] and [34361]. Same as [34181] above it?

Id =34365

Class =Archaeological Object

Subclass =Floor

[34365] is a floor inside building [20]. It is the same as [26165], [34444] and [34416]. [34416] covers the area of these four turfy floor layers. It was under the first floor phase [25181] and was at first believed to be a turf collapse from the walls because of how turfy it is. It is contemporary with a more active floor [34365], which may have been the walking area of the floor. It is also connected to a burning area or a hearth in the middle of the house [34339] and [34181]. It lies up against the east wall of the house.

Id =34383

Class =Archaeological Object

Subclass =Floor

[34383] is a floor layer inside structure [20] in the NE end. It was underneath turf collapse [34365]. There was some turf in the layer which could be some kind of residue from the several turf collapse layers in the structure. It is very similar to floor [34311] and has been interpreted as the same layer. This floor layer is contemporary with turfy floor [34416]

(included in that number are [26165], [34365] og [34444]) and burning areas [34339] and [34181].

Id =34416

Name =Torfgólflag

Class =Archaeological Object

Subclass =Cultural layer

[34416] is almost pure soil - but with several charcoals. It's between floor/peatash layers inside structure [20]. It is turf rich and was situated close to the turfwall [27762] where the wall is very degraded in the SW side - so it could just be collapse from this wall. Layer [34444] is very similar - close to the wall, to the east side of it. These two layers were not measured as one because they didn't connect - but are quite almost the same.

This layer was combined with similar layers [26165], [34365] and [34444]. They are all believed to be the same layer, a floor layer, and contemporary with floor [34383] and peatash mix [34339]. This layer was stretched out to cover the others.

Id =34444

Class =Archaeological Object

Subclass =Floor

[34444] is a turfrich floor layer inside structure [20], the same as [34365], [34444] and [34416]. [34416] covers the area of these four turfy floor layers. It was under the first floor phase [25181]. It is contemporary with a more active floor [34365], which may have been the walking area of the floor. It is also connected to a burning area

or a hearth in the middle of the house [34339] and [34181]. similar and contemporary with [34416], inside structure [20]. It's contaminated with charcoal from the burning area inside the structure.

Id =34457

Name =34612 Gólflag

Class =Archaeological Object

Subclass =Floor

[34457] is a small floor layer, similar to floor layer [34383] which is right next to it. Greenis-grey in color and with occasional charcoal remains. This is one of many floor layers inside structure [20]. It is the same as floor layers [34525] and [34612] and will be lumbed together.

Id =34476

Name =Stoðarhola

Class =Archaeological Object

Subclass =Cut

[34476] is a posthole located in the NW part of structure [10]. It is about 1 m W of posthole [30595]. That posthole is part of a series of postholes that probably supported the roof of structure [10] but [34476] is probably a part of a series of postholes that supported the W wall of structure [10]. Some postholes that supported the W wall may however already been dug away by later modifications in the area.

Id =34489

Class =Archaeological Object

Subclass =Fill

[34489] is the fill of posthole [34476], located in the NW part of structure [10]. The fill is

rather light and mixed a little bit with Landnám tephra. That could suggest that the fill is part of a collapse from the W wall of structure [10].

Id =34525

Class =Archaeological Object

Subclass =Floor

[34525] is a floor layer inside kitchen [20]. It is very similar to floor [34457] and is therefore probably the same floor, except [34525] does not have as much green color in it. The context description of this layer was lost but on the photographs they do look very similar.

Id =34547

Class =Archaeological Object

Subclass =Cultural layer

[34547] is a small mid-brown layer with some tiny inclusions of charcoal in it. This layer seems to be a possible collapse or some part is wind blown. Could have gotten placed there during a period in which structure [20] was not in use.

Id =34578

Name =Torf gólflag

Class =Archaeological Object

Subclass =Floor

[34578] is a brown and turfy floor layer inside house [20]. It lies up against the wall of the house, all around a charcoaly activity area in the house. It was at first believed to be a collapse from the walls but has now been interpreted as a floor layer, contemporary with charcoaly floor layer [34685] and greenish floor layer [34612]. It is below a very similar turfy floor layer

[34416].

Id =34612

Name =Gólflag

Class =Archaeological Object

Subclass =Floor

[34612] is a floor layer that stretches outside of the entrance of structure [20]. It is turfy - especially on the NW side. It is rich with iron panning - probably in connection with the swamp turf. It is very stiff but friable. It is contemporary with turfy floor [34578] and charcoal floor [34685]. This floor and the charcoal one have probably been the activity area, where there was a lot of walking and activity going on, while the part up against the walls [34578] was not used a lot. The turfy part of the floor is mixed with turf from the walls that must have fallen from them while time passed and that is the reason why it was treated as turf collapse at first. The floor layer has been interpreted as the same as four other floor layers [34457], [34525], [34634] and [34664]. They all have the same features, are grey greenish and with iron panning and have been lumped to layer [34612] so it covers all these four floors.

Id =34634

Class =Archaeological Object

Subclass =Floor

[34634] is a floor layer inside structure [20]. It is mostly in the entrance but reaches a little in to the house. It does have some charcoals in it but not much else, except for one iron nail. This floor is a lot different than the floors inside the building, probably because it is further

away from the cooking area. Inside the house the floors are more mixed with the peatash and the charcoals.

The context description for this layer was lost so other information, like the photographs were used to obtain some knowledge of this layer.

Id =34664

Class =Archaeological Object

Subclass =Floor

[34664] is a small floor layer close to possible entrance in structure [20]. It is very compact - probably because it has been walked on through time. It is full of traces of human activity but has no burns like the deposits on the south side of the structure. The layer has some iron panning where there was a turf lump in this layer.

Id =34685

Name =Kola gólflag

Class =Archaeological Object

Subclass =Floor

[34685] is a floor layer, very black in color with some specks of reddish-orangish peatash. In the middle of the layer there was a rather large speck of peatash, probably where the burning area was. The layer was in the middle of structure [20]. It showed evidence of a few burns. There is a possibility that there is a fireplace in the middle of the structure, but there have been several layers removed, including ash, charcoal and peatash. The floor layer is contemporary with turf floor layer around the walls [34578] and a greenish floor layer in the entrance [34612]. Above it was a burning area [34339] = [34181]. There are no stones close to this ash

but it is obvious that both peat and charcoals had been burnt there very often. The middle of this burning area was probably a hearth, where most of the peatash is.

Id =34726

Name =Gólflag

Class =Archaeological Object

Subclass =Floor

[34726] is a floor inside structure [21]. The floor is mostly brown silt and lies up to the stones in the structure. It shows some signs of human activity in it but not much. The reason for that is that it was probably not the walking area of the floor. This was a Búr and on this side of the floor was probably the keeping area. This is believed to be a part of the third phase floor in house [21], contemporary with floors [34939], [40000] and [40039].

Id =34789

Class =Archaeological Object

Subclass =Floor

[34789] is a reddish-greenish brown floor layer with moderate charcoal inclusions. The layer is situated close to the possible entrance of structure [20]. It is contemporary with other floor layers in the building turf floor [34831], turf/charcoaly floor [35370] and charcoaly floor [34894]. It is also contemporary with the hearth [34871] = [35217]. Those layers are the oldest floor layers that are connected to the younger wall structure [27762].

Id =34815

Class =Archaeological Object

Subclass =Fill

Fill [34815] is made mainly of big stones from structure [19], the stekkur. It has traces of soil from the layers above.

Id =34831

Name =Torf Gólflag

Class =Archaeological Object

Subclass =Floor

[34831] is a turfy floor layer up against wall [27762] to the east side in structure [20]. It is turfrich (probably due to closeness to the wall itself), but the turf is very degraded. The layer is very compact - maybe an indicator that it had been stepped on through time - while the house was in use. It is contemporary to floor layer [34789] and charcoal floor [34894], and the hearth in the area [34871] = [35217].

Id =34871

Name =Eldstæði

Class =Archaeological Object

Subclass =Hearth

[34871] is a very ashy and charcoaly floor layer, probably due to closeness to the “burning area” in house [20]. One sample taken. Could also be residue of burning in this house - it’s not as compact as the other floor layers - therefore is probably more associated with the series of burns in the house.

This layer is a part of the hearth in the earlier phase of the house and is the same as [35217]. [35217] is a bit cleaner peat ash than this layer but it was lumped together afterwards. It is contemporary with floor layers [34831],

[34894], [35370] and [34789].

Id =34894

Name =Kola Gólflag

Class =Archaeological Object

Subclass =Floor

[34894] is a floor layer inside structure [20]. It is in the middle of the structure and stretches out towards the possible entrance. The layer was slightly underneath layer [34871], which was mostly ash and is where a possible fireplace is. [34894] is full of charcoal and contains some ash as well. This is possibly due to there being a fireplace in the middle of the room. [34894] contains less charcoal as it gets closer to the entrance, which could mean that where there is a denser charcoal layer it is closer to the fireplace and then it gets smeared out.

Id =34939

Class =Archaeological Object

Subclass =Floor

[34939] is a floor inside structure [21]. It was at first believed to be a floor deposit but when starting to remove it, it seemed to be something else. It was therefore **not removed** and is likely to be older bog turf from another period and does not belong to house [21]. It has a lot of charcoal in it and very decayed bones. Now we know it is a floor and belongs to building [21]. It is the third phase floor of the building, contemporary with [34726] and looks like it is the same as [40000] on the south, cut by the trench [300]. It is also contemporary with [40039].

N.B. This layer is contemporary and the same

as floor layers [40000] and [40039], that were revealed later than this floor. Floor layer [40039] is lying on top of 1226 tephra so therefore it must be concluded that [34939] does indeed belong to structure [21].

Id =35217

Name =Eldstæði

Class =Archaeological Object

Subclass =Hearth

[35217] is a peatash layer inside house [20] in the cooking and burning area of the house. The peatash looks like it might have been burned in situ. It is a little mixed but under it is a black ash layer like it has been burned in situ. It is believed to be the hearth of the younger phase of the building. It is contemporary with floor layers [34831], [34894], [35370] and [34789]. Peatash layer [34871] was lumped with this one, because it is believed to be parts of the same burning area. These are the oldest floor layers and burning area of the younger wall structure. The context description was lost so photographs, the digging book and interpretation were used to find information about the layer.

Id =35327

Class =Archaeological Object

Subclass =Turf collapse

[35327] is a turf collapse from turfwall [27470]. The turfwall was first measured in June but the turf collapse was never defined due to lack of time. The collapse has now been defined and [27470] has been measured again. The wall and the collapse are very similar but there is however a slight difference in color and the

collapse is more mixed, while the wall has more regular lines of Landnám tephra. This part of area A was cleared with a machine so layer [29000] is the layer on top of [35327].

[36256], which is probably a natural layer, mixed with some human activity goes under both [35327] as well as turfwall [27470]. [36256] however does not go under turfwall [27408], which is the NE wall of the skáli. That can only mean that the skáli was built first and the area on it's NE side was later used for some sort of activity.

Id =35370

Name =Torf/kola Gólflag

Class =Archaeological Object

Subclass =Floor

[35370] is a turfy silt layer with some peat ash and charcoal. It is a part of the burning area of the house like [34894] but it is different because it is so mixed with the turf from the walls. It is somewhere between a turfy floor and a charcoaly floor. It is contemporary with turfy floor [34831], charcoaly floor [34894] and greenish floor [34789]. It is also contemporary with the heath in the area [34871] = [35217].

The context description was lost so the digging book, photographs and interpretation were used to gather informations about the layer.

Id =35443

Class =Archaeological Object

Subclass =Floor

[35443] is a floor layer inside house [20]. It is

very close to the cooking area and has inclusions of charcolas. It is probably the same floor layer as [37743]. It looks the same and there are no other layers in between them. The context description for this layer was lost so other information, like the photographs were used to obtain some knowledge of this layer.

Id =35469

Name =Stoðarhola

Class =Archaeological Object

Subclass =Cut

Cut [35469] is part of a posthole in turf layer [33962] which is an area for animals (bás). There was hardly any fill at all .

Id =35552

Name =móaska

Class =Archaeological Object

Subclass =Peat ash

[35552] is a peatash deposit inside house [21]. It was not burnt in-situ. When the peatash was removed, it could be seen that a hole had been dug to throw the peatash in. It was on top of a greenis-orangish turf that is believed to be from the settlement.

Id =35776

Class =Archaeological Object

Subclass =Turfwall

[35776] is a possible turfwall, an outer wall of house [21]. It is a bit different from the other walls connected to the house because the structure is different. The structure is like very big squares, a little bit more like turfwall [21037] which has hnaus in it.

Id =35808

Class =Archaeological Object

Subclass =Turfwall

[35808] is a a turfwall, the same as [21110] and north of stone structure [305]. It is the outer wall of house [21], and the stones are the inner wall. The wall has 1226 tephra in it and purple turf lines like [21110].

Id =36025

Class =Archaeological Object

Subclass =Cultural layer

[36025] is a small cultural layer, possible floor, inside structure [20], situated on the SE wall of possible entrance into the structure. The layer came slightly underneath stone [34566], which seems to have slid down, possible wen a part of the wall fell down. The layer was mid pinkish-brown with frequent charcoal inclusions and moderate inclusions of peatash and burnt bones. There was a clear boundary to the next layer, as that is turf. This layer could possibly have been larger on the E side, but it has been cut by test trench [300] or the stekkur (structure [19]).

Id =36045

Class =Archaeological Object

Subclass =Cultural layer

[36045] is a very small charcoaly cultural layer, situated on the northern wall of structure [20]. It was mid blackish-brown in color. The pieces of charcoal were rather small, the biggest one were ca. 0,5 cm. Underneath it was a mixed turfy layer, [39368].

Id =36184

Class =Archaeological Object

Subclass =Turf collapse

[36184] is a small turf collapse from turfwall [36241]. The turf collapse is very distinctable from the turfwall, is a lot more mixed while the turf in the wall is more regular.

Id =36218

Name =Stoðarhola

Class =Archaeological Object

Subclass =Cut

Cut for posthole [36218], on the south side of byre, most likely for roof or bás.

Id =36225

Class =Archaeological Object

Subclass =Fill

Fill [36225] from posthole [36218]. The fill consists of green turf on top and clayey silt material below.

Id =36241

Class =Archaeological Object

Subclass =Turfwall

[36241] is a small turfwall, just NE of turfwall [27470]. [36241] and [27470] were most likely part of the same turfwall but have been truncated by modern cuts. The walls probably form a turfwall that was a fence, built next to / up against structure [10].

Id =36256

Class =Archaeological Object

Subclass =Cultural layer

[36256] is a cultural layer, located E of structure

[10]. The layer is very mixed, all reddish-grey and the same color over the entire area the layer extends. The layer is mixed with charcoals all over but especially in the NW corner where there are also a few bones and teeth visible. The bones are very badly preserved and could not be collected but a few teeth were collected. Bones, both burnt and un-burnt, are visible through out the entire layer but are very badly preserved.

This layer is most likely an old surface layer mixed with some cultural activity. The layer goes under turfwalls [27470] and [36241] which suggests that the turfwalls are a later addition to the skáli. The area E of the skáli (structure [10]) could have been used as an outdoor area and later turfwalls were added to create a fence. The layer obviously does not go under turfwall [27408]. The layer has not been excavated and probably will not be since it lies straight on top of natural, undisturbed soil.

Id =36385

Name =Stoðarhola

Class =Archaeological Object

Subclass =Cut

Cut for posthole [36385] which is situated in booth [312], which is on the south side of byre [15]. It is either a post for the roof or bás.

Id =36393

Class =Archaeological Object

Subclass =Fill

Fill [36393] in posthole [36385]. The upper part consists of green turf but the lower of very loose silt.

Id =36411

Name =38170 Torf Gólflag

Class =Archaeological Object

Subclass =Floor

[36411] was mid orangish, yellowish and brown in color. It is situated in the possible SW corner of 2.phase structure [203]. The layer is rather mixed with some turf, peatash, ash, bones and charcoal. There was one find in it, a small flake from a baking plate. There have been several of these small flakes found in this structure, indicating that this was perhaps a cooking area, though a hearth has not been found yet.

The reason why this layer is thought to belong to the 2nd phase, is that it was underneath the wall on the first phase. The walls are moving further SW in phase 2, compared to the phase 1 walls. The inside space was therefore smaller in the 1. phase than in the 2nd.

Id =36647

Class =Archaeological Object

Subclass =Floor

[36647] is a narrow and long layer, situated in a possible corner (SW) of structure [20] in the possible 2nd phase of the building. There are some inclusions of burnt bones and charcoal in the layer, which is very pink from the peatash in it. The layer drops suddenly down and seems to go underneath several un-excavated floor layers. Therefore, the layer has not been excavated and needs to be re-measured !

Id =36703

Class =Archaeological Object

Subclass =Cultural layer

[36703] is a small layer, mid blackish-brown with moderate charcoal inclusions and occasional burned bones. It seems to be a part of some turf collapse of some sort. Underneath it in some parts was a turfy layer, [37553], which is also a part of the collapse. [36703] became visible after the turf wall [27762] was taken down.

Id =36724

Name =Stoðarhola

Class =Archaeological Object

Subclass =Cut

[36724] is a posthole located in the SE part of structure [10]. It is SE of posthole [26333] and is part of a series of a whole series/line of postholes that most likely supported the roof of the skáli.

Id =36736

Class =Archaeological Object

Subclass =Fill

[36736] is the fill of posthole [36724]. The fill is quite lighter than the surroundings and that's how the posthole was first discovered. The fill is a little mixed with Landnám tephra which does suggest that the posthole was filled up with turf collapse material from turfwall [27408].

Id =36795

Class =Archaeological Object

Subclass =Peat ash

[36795] is a peatash-charcoal deposit under windblown silt [6842]. It is east of structure [21], probably younger than that, since it is just under it. On one side the charcoal layer

and peatash are quite separated, but mixed on the other. Therefore it looks like it was burned in-situ on one end but not the other. It is also a lot more mixed with silt on that end. When the layer was removed, it became obvious that it was burned in-situ. Under the peatash itself, there was very clean ash, but around it was more mixed ash and charcoals.

Id =36945

Class =Archaeological Object

Subclass =Turfwall

Turfwall [36945] south wall of byre [15]. The wall is made of strengur and it has a lot of landnáms tephra in it. Part of it might be jata [36979].

Id =36979

Class =Archaeological Object

Subclass =Turfwall

[36979] is part of turfwall [36945]. It's a possible "jata" that was used by the cows, that used booths (básar) in [312].

Id =37112

Name =Stoðarhola

Class =Archaeological Object

Subclass =Cut

[37112] is a posthole located in the NW part of structure [10]. It is about 1 m W of posthole [31088]. [37112] is part of a series of postholes that probably all supported the W wall of the skáli. It's possible that all the postholes of this line of postholes may not be found/discovered since the area W of the skáli has been disturbed in later time.

Id =37123

Class =Archaeological Object

Subclass =Fill

[37123] is the fill of posthole [37112], located in the NW part of structure [10]. The fill was lighter than the surroundings. The fill is a little mixed with Landnám tephra which could suggest that the posthole got filled up with turf collapse material from the W wall of the skáli.

Id =37236

Class =Archaeological Object

Subclass =Turf collapse

[37236] is a turf collapse situated under turfwall [27762] where there are also some mixed cultural layers. Possibly from the 2nd phase of the turf walls. There were some patches of 1226 tephra in the layer.

Id =37500

Class =Archaeological Object

Subclass =Turfwall

Turfwall [37500], north wall of byre. There is a high concentration of Landnáms tephra in the turf which is strengur. The wall has been cut on the western side but little residues of turf can be seen in the allt he way to the trench which suggests that the wall was bigger.

Id =37520

Class =Archaeological Object

Subclass =Cultural layer

[37520] is a cultural layer inside structure [21], south of test trench [300]. It is quite compact and might possibly be a floor. Therefore a sample was taken from it. There was not much

in it though, which does not support the idea that it is a floor. Only a little bit of charcoals and nothing else. It is also a little high to be a floor, even if it is compact.

When dug away it became more clear that it was more likely to be windblown material inside the house, but not a floor. Under it was both turf collapse and a layer that might be a floor.

Id =37553

Class =Archaeological Object

Subclass =Cultural layer

[37553] is a charcoal rich layer near entrance to house [20]. It is much more compact on it's SE side than to NW and more mixed with turf where the entrance in house [20] is located. The layer has probably accumulated there through time while the house was in use. The layer consists of a mixture of turf collapse from turfwalls and residue from burns and dumps inside the structure. The layer is also rich with degraded bones and animal teeth. It is not as compact as the floor layers inside structure [20]. It's much more friable and mixed with turf. It could be some kind of a filling in the wall because there is clear structural turf both under it and on top of it. One sample taken from the layer.

This is the last layer removed - from outside/in connection with house [20]- in the 2010 season.

Id =37743

Name =Gólflag?

Class =Archaeological Object

Subclass =Floor

[37743] is one of many floor layers inside structure [20]. It is very compact but has more peatash in the SW near the burning area. This layer is contemporary with cultural layer [38170].

Id =37856

Name =Stoðarhola

Class =Archaeological Object

Subclass =Cut

Cut for posthole [37856] either for roof or booth.

Id =37862

Class =Archaeological Object

Subclass =Fill

Fill [37862] in posthole [37856]. The upper part of the fill consists of green turf similar to [38908] but the lower part is brown friable silt.

Id =37879

Class =Archaeological Object

Subclass =Turfwall

[37879] is a turfwall, perhaps part of the staple (structure [15]). The wall is besides the main wall of the staple, [37500] and could be a repairing of that wall. [37879] is different from the main wall. This could also be a collapse from the main wall. The tephra in the wall is not as obvious as in the main wall.

Id =38038

Name =Torfveggur?

Class =Archaeological Object

Subclass =Turf collapse

[38038] is a turf collapse, situated outside of

house [21], up against turfwall [321]. It has fallen from the wall, down hill. It has the 1226 tephra in it but no other inclusions. The turf in it is the same as in the wall but more mixed and therefore harder to see. There are however visible signs of purple and yellowish turf in it.

Id =38070

Name =Kolagröf

Class =Archaeological Object

Subclass =Cut

[38070] is the cut of a charcoal pit (kolagröf), located NW of structure [15]. The pit is circular and very clear, filled with charcoals. Two stones were found in the pit on top.

Id =38087

Class =Archaeological Object

Subclass =Fill

[38087] is the fill of charcoal pit [38070]. The fill contains only charcoals.

Id =38170

Name =Torf Gólflag

Class =Archaeological Object

Subclass =Floor

[38170] is a turfrich layer which accumulated through time between wall [323] and floor layers in structure [20]. It was not a walking inside the structure but is contemporary with floor layer [38389]. It was combined with another similar layer [36411] and they were lumped together and [38170] stretched to cover this layer. They are contemporary with charcoaly floor layer [38389] and they youngest floors in the older phase of structure [20].

Id =38349

Name =Kola Gólflag

Class =Archaeological Object

Subclass =Floor

[38349] is a compact floor layer inside structure [20], especially close to the entrance. It's full of human activity (bones - burnt and decayed, burnt charcoal and baking plate fragments). In the burning area (SW side), there was a lot of peatash - possibly burnt in-situ - like so many before. Possibly formed a fireplace/hearth but there is still no cut visible and no stones (both indicators of fireplace/hearth) closing the burning area. Near the entrance the layer is very solid and compact which indicates the main walking route to the burning place. It's green and turfy with some iron panning (orange-red flakes). Two samples were taken, [38386] and [38390] and a baking plate fragment was found [38548].

This floor layer is contemporary with turfy floor layer [38170].

Id =38514

Class =Archaeological Object

Subclass =Turf collapse

[38514] is a turf collapse in a possible entrance in structure [21] and stretches outside the entrance. It is similar to the turf in the turfwalls surrounding structure [21], and is therefore connected to them, a collapse from them. Mixed with the turf was a very compact layer, similar to a layer inside the house, [37520], it is probably windblown material mixed in the turf.

Id =38659

Name =Eldstæði

Class =Archaeological Object

Subclass =Hearth

[38659] is pure pink fine peatash, burnt in-situ and located inside structure [20]. There was no visible cut for this burn - but there was a little slope where the peat ash was.

This is the clearest burn in-situ in the fireplace-area in structure [20] so far. Straight below it is a brown turfy layer and the layers inside this house now look more uniform than before (walking area and peat ash burns). The whole layer was taken as a sample in three bags, [38674]. This peat ash burn is contemporary with charcoaly floor [40061], turfy floor (39590) and a possible "set" [40516]. It is a hearth other parts of the hearth are another peatash layers [39429] and [40499].

Id =38707

Class =Archaeological Object

Subclass =Cultural layer

[38707] is a possible entrance to staple, [15] from the skáli, [10]. Different turf than in turfwall [29172].

Id =38883

Class =Archaeological Object

Subclass =Cultural layer

[38883] is a part of the second wall of staple. Possible turf collapse on top of entrance.

Id =38908

Class =Archaeological Object

Subclass =Cultural layer

Mixed turf layer [38908] in booths [311]. The layer has badly preserved bones, which are like butter and most likely wood and charcoal. The layer is very thin on the northern side, about 1 cm but close to the flór [310] it is very thick up to 20 cm. Very similar layer [33962] is on the southern side of the structure in booths [312]. The layer is likely associated with the animals that were there.

Id =38977

Class =Archaeological Object

Subclass =Turf collapse

[38977] is a turf collapse, mixed with other soil, inside of structure [21]. It was first thought to be a wall, but at better notice, the entrance stretched under there. Under it seems to be a very compact layer, that supports the idea that it is an entrance and there seems to have been a lot of walking on it since it is so compact. The turf collapse had some 1226 tephra in it, but nothing of the purple turf that is in the walls of structure [21], it just has the light yellow turf.

Id =39368

Class =Archaeological Object

Subclass =Floor

[39368] is a compact floor layer inside structure [20]. It is more mixed with peat ash where it is close to the fireplace-area and is also quite softer. Near the entrance and around the fireplace it was very solid but with turf from the wetlands and so there is visible iron panning. It's greasy like the rest of the floor layers in structure [20].

It has been lumped with floor layer [40061] and other floor layers have also been lumped to it: [39813] and [40338].

Id =39429

Name =Eldstæði

Class =Archaeological Object

Subclass =Hearth

[39429] is a peatash layer inside house [20]. It is in the middle of the cooking/burning area and looks like it is burned in situ. It is quite clean, alot cleaner than most of the layers that have been dug out from there. Under it is a mixed peatash layer, more purple. This peat ash burn is contemporary with charcoaly floor [40061], turfy floor (39590) and a possibel “set” [40516]. It is a hearth other parts of the hearth are another peatash layers [38659] and [40499].

The context description was lost so the information about the layer is mostly from the photographs of the layer and interpretation.

Id =39443

Class =Archaeological Object

Subclass =Cultural layer

[39443] is part of a turfwall in structure [21]. It is a lot different than the other parts of the wall [321] and was therefore measured as a separate part of the wall. There is no structure in it or the purple turf that can be found in all the other parts of the wall. There is also a stone line on the other side of the wall, and therefore it might not be a part of the wall but a fill. The wall might then be further away from the fill and the stones would then be the inner stones of the building. Another explanation might be that the wall was

repaired. The stones would then have been put there as a repair and the trash put there instead of the wall that was ruined.

[39443] is at least a lot different than other parts of the walls that form structure [21]. There is no visible structure in it or nice turf so it must be something else than a turfwall. The outer stones follow [39443] exactly and are not against the turfwall itself. There are no stones under [39443] or up against the sides of the turfwall so it does not seem likely that the line is the inner wall, it is rather a repair of some sort.

Id =39590

Name =Torf Gólflag

Class =Archaeological Object

Subclass =Floor

[39590] is a turfrich floor layer close to wall [323] inside structure [20]. It is not part of the walking area in the house but has some residue of charcoal, bones and peat ash. It is contemporary with charcoaly floor layer [40061], the set [40516] and the hearth [38659] = [39429] = [40499]. It was leaning straight up to the wall and was mixed with turf from that wall. This layer had some small patches of 1226 tephra in it. It seems to be a part of the floor but nor a part of it were the walking was. It is probably turfy and has tephra in it because it has been mixed with soil that collapese from the walls while the house was in use.

Id =39622

Class =Archaeological Object

Subclass =Turf collapse

[39622] is a turf collapse inside the south part of structure [21]. It is next to the repaired part of wall [39443], the part that might have been fixed. It has a few small regular lines of 1226 tephra in it, but otherwise it is yellowish-brown with occasional charcoals in it. It lies on top of a compact greasy layer, [39684], that might be a floor deposit.

Id =39684

Name =Gólflag

Class =Archaeological Object

Subclass =Floor

[39684] is a very compact and greasy layer inside structure [21] (south side) and reaches through the entrance and outside. It has charcoal in it and is believed to be a floor layer because it is so greasy and compact. Under it is a greenish compact floor that is much cleaner. One piece of baking plate was also found in the layer and a sample of it was taken to determine if it is a floor or not. It is believed to be the second phase floor of house [21], the same as [23456] and contemporary with [23476].

Id =39735

Name =Kolalag

Class =Archaeological Object

Subclass =Charcoal layer

Charcoal layer [39735] consists mostly of charred tree branches. The charcoal seems to have been dumped there for some reason. It could be part of a filling in the wall or it might suggest that the byre was larger and some other useage of that area.

Id =39782

Class =Archaeological Object

Subclass =Peat ash

Peat ash [39782] which is situated inside the turf wall. It could be older than the wall, than it is a dump from before the byre was built. The layer is very thin.

Id =39796

Class =Archaeological Object

Subclass =Turfwall

Turf [39796] that devides the booths into separate structures. Only two turf layers have been identified that seperates the booths for certain and only on the north side.

Id =39813

Class =Archaeological Object

Subclass =Floor

[39813] is a very charcoal-rich layer surrounding the burning area in structure [20]. It is greasy, compact in the NE side - close to the walls and entrance into the structure. It is not as rich with human activity as the the layers before - except for the charcoal, but it had one find, a nail [39851]. It has been lumped with floor layer [40061] and other floor layers have also been lumped to it: [39368] and [40338].

Id =39938

Class =Archaeological Object

Subclass =Turfwall

[39938] is one part of a few that are left of the western wall of structure [10]. It was not clear from the beginning of the excavation which direction structure [10] was turning nor where

the inside of it was. As the excavation progressed and post- and stakeholes began to appear it became clear that the inside of the structure was on the west side of turfwall [27408]. A clear turfwall on the west side was however not clear. That is possibly due to disturbance in that area as well as excavation in the previous years. In the previous years, the existence of structure [10] (skáli) was of course not known so turfparts that might have been found in this area, have probably not been interpreted in the right context.

In the end of the excavation season of 2010, when the two most western rows of post- and stakeholes were clear it was decided to try to look for any traces of the turfwall. These parts of the turfwall that have been measured were not at all very clear but however, there were certainly signs of the Landnám tephra in the soil and some color difference where the wall parts have been outlined. It is therefore safe to conclude that these six wall parts do represent the western wall of structure [10].

Id =39948

Class =Archaeological Object

Subclass =Turfwall

[39948] is one part of a few that are left of the western wall of structure [10]. It was not clear from the beginning of the excavation which direction structure [10] was turning nor where the inside of it was. As the excavation progressed and post- and stakeholes began to appear it became clear that the inside of the structure was on the west side of turfwall [27408]. A clear turfwall on the west side was however

not clear. That is possibly due to disturbance in that area as well as excavation in the previous years. In the previous years, the existence of structure [10] (skáli) was of course not known so turfparts that might have been found in this area, have probably not been interpreted in the right context.

In the end of the excavation season of 2010, when the two most western rows of post- and stakeholes were clear it was decided to try to look for any traces of the turfwall. These parts of the turfwall that have been measured were not at all very clear but however, there were certainly signs of the Landnám tephra in the soil and some color difference where the wall parts have been outlined. It is therefore safe to conclude that these six wall parts do represent the western wall of structure [10].

Id =39966

Class =Archaeological Object

Subclass =Turfwall

[39966] is one part of a few that are left of the western wall of structure [10]. It was not clear from the beginning of the excavation which direction structure [10] was turning nor where the inside of it was. As the excavation progressed and post- and stakeholes began to appear it became clear that the inside of the structure was on the west side of turfwall [27408]. A clear turfwall on the west side was however not clear. That is possibly due to disturbance in that area as well as excavation in the previous years. In the previous years, the existence of structure [10] (skáli) was of course not known so turfparts that might have been found in this

area, have probably not been interpreted in the right context.

In the end of the excavation season of 2010, when the two most western rows of post- and stakeholes were clear it was decided to try to look for any traces of the turfwall. These parts of the turfwall that have been measured were not at all very clear but however, there were certainly signs of the Landnám tephra in the soil and some color difference where the wall parts have been outlined. It is therefore safe to conclude that these six wall parts do represent the western wall of structure [10].

Id =39991

Class =Archaeological Object

Subclass =Turfwall

[39991] is one part of a few that are left of the western wall of structure [10]. It was not clear from the beginning of the excavation which direction structure [10] was turning nor where the inside of it was. As the excavation progressed and post- and stakeholes began to appear it became clear that the inside of the structure was on the west side of turfwall [27408]. A clear turfwall on the west side was however not clear. That is possibly due to disturbance in that area as well as excavation in the previous years. In the previous years, the existence of structure [10] (skáli) was of course not known so turfparts that might have been found in this area, have probably not been interpreted in the right context.

In the end of the excavation season of 2010, when the two most western rows of post- and

stakeholes were clear it was decided to try to look for any traces of the turfwall. These parts of the turfwall that have been measured were not at all very clear but however, there were certainly signs of the Landnám tephra in the soil and some color difference where the wall parts have been outlined. It is therefore safe to conclude that these six wall parts do represent the western wall of structure [10].

Id =40000

Class =Archaeological Object

Subclass =Floor

[40000] is a floor layer, the same as [34939], a floor layer in the N part of structure [21]. It is orangish-green mixed with brown soil. The orangish part of it is iron-panning and it comes up in flakes. There are a lot of charcoals and very decayed bones in the layer and it stops up against the walls of the structure. Even though it looks like old turf, it must be from the time of use of the house, especially since the 1226 tephra lies under the layer.

It might still be turf taken from the bogs (mýrartorf), and put on the floors inside the house to even it out, isolate from the cold or to get moist and wetness out of the house. With dry turf on the floors, it sucks in the moist and keeps the floors dry. It was walked on and therefore it is mixed with other things, which might explain why it looks and feels more like silt than turf. It is believed to be the third phase floor in house [21] and to be the same as [34939] and is contemporary with floors [40039] (south side) and [34726] (north side).

Id =40039

Class =Archaeological Object

Subclass =Floor

[40039] is a floor deposit inside structure [21], contemporary with [40000]. This floor is a bit different, it does not have the green and orange color and does not have as many charcoals and bones in it. It is though also greasy and compact. It is not as easy to see as the green floor, but seems to stop against the turf walls in the structure. The 1226 tephra seems to be in-situ under the floor deposit. [40039] is contemporary with floor deposits [40000] and [34939] and is the third floor phase in this building.

Id =40061

Name =Kola Gólflag

Class =Archaeological Object

Subclass =Floor

[40061] is a floor layer inside structure [20] and is covering the whole house. There are two big turf lumps where the peatash burn in-situ [38659] was, those could have been dumped on top of the burn to cover it up/stop it. It is more mixed with human activity near the entrance. 1226 tephra patches were found close to the walls. Three other floor layers were lumped to this one since they are all very similar and probably all belong to the same floor: [39368], [39813] and [40338]. This floor is contemporary with the hearth on the area [38659] = [39429] = [40499], turfy floor [39590] and with a possible "set" [40516] next to the SW end of the house.

Id =40095

Class =Archaeological Object

Subclass =Turfwall

[40095] is one part of a few that are left of the western wall of structure [10]. It was not clear from the beginning of the excavation which direction structure [10] was turning nor where the inside of it was. As the excavation progressed and post- and stakeholes began to appear it became clear that the inside of the structure was on the west side of turfwall [27408]. A clear turfwall on the west side was however not clear. That is possibly due to disturbance in that area as well as excavation in the previous years. In the previous years, the existence of structure [10] (skáli) was of course not known so turfparts that might have been found in this area, have probably not been interpreted in the right context.

In the end of the excavation season of 2010, when the two most western rows of post- and stakeholes were clear it was decided to try to look for any traces of the turfwall. These parts of the turfwall that have been measured were not at all very clear but however, there were certainly signs of the Landnám tephra in the soil and some color difference where the wall parts have been outlined. It is therefore safe to conclude that these six wall parts do represent the western wall of structure [10].

Id =40108

Class =Archaeological Object

Subclass =Turfwall

[40108] is one part of a few that are left of the western wall of structure [10]. It was not clear

from the beginning of the excavation which direction structure [10] was turning nor where the inside of it was. As the excavation progressed and post- and stakeholes began to appear it became clear that the inside of the structure was on the west side of turfwall [27408]. A clear turfwall on the west side was however not clear. That is possibly due to disturbance in that area as well as excavation in the previous years. In the previous years, the existence of structure [10] (skáli) was of course not known so turfparts that might have been found in this area, have probably not been interpreted in the right context.

In the end of the excavation season of 2010, when the two most western rows of post- and stakeholes were clear it was decided to try to look for any traces of the turfwall. These parts of the turfwall that have been measured were not at all very clear but however, there were certainly signs of the Landnám tephra in the soil and some color difference where the wall parts have been outlined. It is therefore safe to conclude that these six wall parts do represent the western wall of structure [10].

Id =40338

Name =40061 Gólflag

Class =Archaeological Object

Subclass =Floor

[40338] is a peatash layer with some turf (green) inclusions that the people using this structure seem to have placed on the burning residues to put it out or to cover it. The layer was very loose and friable - not compact like the floor layers. This is probably due to closeness to the

burning area.

It has been lumped with floor layer [40061] and other floor layers have also been lumped to it: [39813] and [39368].

Id =40499

Name =Eldstæði

Class =Archaeological Object

Subclass =Hearth

[40499] is a peatash burnt in-situ inside structure [20]. It is obviously burnt in-situ because it has very clean pink peatash on top of an ash layer. The peatash had a lot of charcoals and burnt bones in it, but the ash was under it. Next to it was a flat stone that might be connected to it, as a cutting/working plate. This peat ash burn is contemporary with charcoaly floor [40061], turf floor (39590) and a possible "set" [40516]. It is a hearth other parts of the hearth are another peatash layers [39429] and [38659].

Id =40516

Class =Archaeological Object

Subclass =Turf collapse

[40516] is a pure turf layer inside structure [20]. It is situated against the south wall of the structure. It has traces of 1226 tephra in it. Part of it covered the possible workstone [40666]. Under the layer, both to the south and north, a peatash layer is connected. It is a very uniform layer. Could possibly have been used as "set" - to sit on - close to the burns.

It is contemporary with charcoaly floor layer [40061], turf floor layer [39590] and hearth

[38659] = [39429] = [40499].

Id =40606

Class =Archaeological Object

Subclass =Cultural layer

[40606] is a rather mixed deposit inside structure [20], with the green-orangish floor near the entrance but becomes more brownish near the burning area. It is quite compact and mixed with all kinds of material; charcoals, bones, burnt bones, ash and peatash. It stopped around the burning area in the middle of the house and reached to the walls of the structure, goes under a turf collapse. The layer is contemporary with turf collapse/set [40516] and [40499], peatash burnt in-situ.

Id =40698

Class =Archaeological Object

Subclass =Turfwall

[40698] is a small turfwall piece, located just north of structure [21]. The turfwall is located in an area that has just mostly been cleared by a machine and therefore hardly anything has been measured and/or excavated in this part of area B. The 1226 tephra is very distinct in this wall piece and the wall could therefore somehow be related to structure [21] and associated turfwalls but nothing can be said for certain until further investigation has been done.

Id =40743

Name =Stoðarhola

Class =Archaeological Object

Subclass =Cut

[40743] is a posthole inside house [16], next

to turfwall [36945] ([28428]). It is a small posthole, only about 8 cm wide and 18 cm deep. It is about half a meter from the wall. It is connected to house [16] but not a lot has been excavated in that house to figure out the use for the posthole. But it is very likely a post for holding something or to “tjóðra” animals. The posthole does undercut a little bit to the north.

Id =40751

Class =Archaeological Object

Subclass =Fill

[40751] is a fill from posthole [40743]. There seems to be nothing in it except from very loose silty brown soil. The fill was quite loose, that loose that the cut was visible because the fill fell down to the cut and left a hole. No wood seems to be left in it.

Id =40770

Name =Stoðarhola

Class =Archaeological Object

Subclass =Cut

Cut [40770] for posthole is situated inside structure [16] in area A, east of structure [15]. It is probably a posthole for a wall or a roof for house [16]. It is 32 cm deep, sloping a little bit to NW, in the direction of wall [36945] which seems to connect these two structures. So far other two postholes have been found in a straight line of this one - to NE and NW.

House [16] has not been excavated (except for a few layers) and has no known purpose yet.

Id =40784

Class =Archaeological Object

Subclass =Fill

[40784] is a fill in posthole [40770]. It's located inside structure [16] next to byre [15] in area A. It was very loose and friable, very uniform brown silt, sample taken [40797]. For drawing see context [40770].

This is the last "layer" excavated inside structure [16] along with postholes [40743] and [40818] and their accordingly fills in the excavation season of 2010.

Id =40818

Name =Stoðarhola

Class =Archaeological Object

Subclass =Cut

[40818] is a posthole cut inside wall [36945]. It is rather larger posthole than [40743] but a similar size to posthole [40770]. All these postholes belong to house [16], and were probably used as support for the roof or as another kind of support. Not a lot has been excavated in house [16], so not a lot is known about it and therefore the use of the postholes.

Id =40829

Class =Archaeological Object

Subclass =Fill

[40829] is the fill of posthole [40818]. It was quite loose and was found when the fill fell into the posthole and left a hole. Nothing seems to be in it and no wood is left.

Jarðlagaskrá/töflur

Cultural layer

| Id | Area | Phase | Length(m) | Width(m) | Depth(m) | Method | Excavated | Modifier | Hue | Main Colour | Compaction silt/clay | Compaction Peat/Turf |
|-------|------|-----------------------|-----------|----------|----------|-------------------|-----------|----------|-------------------------------------|-------------|----------------------|----------------------|
| 2841 | A | Phase III (1226-1500) | 2,67 | 0,90 | 0,10 | Trowel | True | Mid | Brownish | Brown | | |
| 4590 | A | Phase III (1226-1500) | 1,27 | 1,01 | | Trowel | True | Dark | Pinkish | Black | | |
| 5273 | A | Phase II (1500-1900) | 11,40 | 10,49 | 0,4 | Shovel Trowel | True | Mid | Orangish | Brown | Soft | |
| 6842 | B | Phase II (1500-1900) | 19,11 | 12,73 | | Trowel Shovel | True | Mid | Orangish | Brown | Firm | |
| 8477 | B | Phase III (1226-1500) | 1,70 | 1,40 | | Trowel | True | Mid | Reddish | Brown | Soft | |
| 9723 | B | Phase II (1500-1900) | 4,00 | 2,26 | | Trowel Hoe | True | Mid | Yellowish | Brown | | Soft |
| 9801 | B | Phase II (1500-1900) | 1,42 | 0,64 | 0,15 | Trowel | True | Mid | Orangish | Brown | Friable | |
| 11780 | A | Phase II (1500-1900) | 15,08 | 12,44 | 0,30 | Trowel Shovel Hoe | True | Mid | | Brown | Friable | |
| 12724 | B | Phase II (1500-1900) | 3,08 | 1,86 | 0,15 | Trowel | True | Mid | Reddish | Brown | Friable | |
| 13560 | B | Phase II (1500-1900) | 3,03 | 1,65 | 0,15 | Trowel | True | Mid | Reddish | Brown | Friable | |
| 18465 | A | Phase III (1226-1500) | 1,07 | 0,80 | | Trowel | True | Mid | | Brown | Firm | |
| 19438 | A | Phase III (1226-1500) | 1,74 | 1,40 | | Trowel | True | Dark | Blackish | Brown | Stiff | |
| 19494 | B | Phase III (1226-1500) | 3,73 | 1,88 | | Trowel | True | Mid | | Brown | Firm | |
| 20983 | B | Phase III (1226-1500) | 1,45 | 0,82 | 0,03 | Trowel | True | Mid | Pinkish Greenish Brownish Blackish | Grey | Friable | |
| 21179 | B | Phase III (1226-1500) | 2,43 | 1,06 | | Trowel | True | Mid | Greenish Orangish | Brown | Firm | |
| 21378 | B | Phase III (1226-1500) | 2,70 | 2,10 | | Trowel | True | Mid | Yellowish | Brown | | |
| 21875 | A | Phase IV (874-1226) | 11,25 | 4,79 | | Trowel Shovel | True | Mid | Yellowish | Brown | Firm | |
| 22582 | B | Phase II (1500-1900) | 1,73 | 0,50 | 0,04 | Trowel | True | Mid | Reddish Yellowish | Brown | Firm | |
| 22826 | B | Phase III (1226-1500) | 2,23 | 0,63 | 0,06 | Trowel | True | Mid | Blackish | Brown | | |
| 23118 | A | Phase IV (874-1226) | 7,36 | 1,44 | 0,05 | Trowel Shovel | True | Light | Yellowish | Brown | | Soft |
| 23815 | B | Phase III (1226-1500) | 6,45 | 5,10 | | Trowel | True | Mid | Yellowish | Brown | Firm | |
| 24043 | B | Phase III (1226-1500) | 3,15 | 1,9 | | Trowel | True | Mid | | Brown | Soft | |
| 24070 | A | Phase III (1226-1500) | 1,80 | 1,17 | | Trowel | True | Mid | | Brown | | |
| 24120 | B | Phase III (1226-1500) | 2,50 | 2,40 | | Trowel | True | Mid | Greyish | Brown | Firm | |
| 24502 | B | Phase III (1226-1500) | 1,50 | 1,70 | 0,05 | Trowel | True | Mid | Greenish | Brown | Firm | |
| 24543 | B | Phase III (1226-1500) | 2,46 | 1,16 | | Trowel | True | Mid | Reddish Yellowish Orangish Greenish | Brown | | Firm |
| 24615 | A | Phase II (1500-1900) | | | | | | | | | | |
| 24667 | B | Phase III (1226-1500) | 0,59 | 0,48 | 0,01 | Trowel | True | Dark | | Black | | |
| 24850 | B | Phase III (1226-1500) | 2,14 | 2,41 | | Trowel | True | Mid | Yellowish | Brown | Firm | |
| 24895 | B | Phase III (1226-1500) | 3,02 | 3,16 | | Trowel | True | Mid | Reddish Greyish Blackish Pinkish | Brown | Firm | |
| 24950 | B | Phase III (1226-1500) | 1,27 | 1,35 | 0,10 | Trowel | True | Mid | Brownish | Brown | Firm | |
| 25736 | A | Phase IV (874-1226) | 1,71 | 1,47 | 0,07 | Trowel | True | Mid | Brownish | Grey | | Spongy |

| Compaction | Main texture composition | Secondary texture Composition | Type of Tephra | Boundary to next horizon | Conditions | Inclusions occasional | Inclusions moderate | Inclusions frequent |
|-----------------|--------------------------|-------------------------------|-------------------|--------------------------|----------------------|---------------------------|-----------------------|---------------------|
| Weakly Cemented | Turf | Clayey | | Clear | | ash | Charcoal | |
| | Ash | Silty | | Clear | Dry/Sunny/Windy | Burned bones | Burned bones | |
| | Silt | | Katla 1500 | Clear | Dry | Bones | Charcoal Pebbles | |
| | Silt | | | Diffuse | Showery Dull Dim | Peat ash | | Charcoal |
| | Silt | | | Smooth | Windy Dull Dim Dry | | Charcoal Peat ash | |
| | Turf | Silty | Miðaldalagid 1226 | Diffuse | Sunny Dry | Peat ash Burned bones | Charcoal | |
| | Silt | Turfy | | Clear | Dry/Sunny | Wood | Turf | |
| | Silt | Sandy | Katla 1500 | Diffuse | Sunny Dry | Stones | Pebbles Charcoal | |
| | Silt | Turfy | | Clear | Sunny Dry | Stones Charcoal Wood | | Turf |
| | Silt | Turfy | | Clear | Dry/Sunny | Charcoal Wood Stones | | Turf |
| | Silt | Turfy | Miðaldalagid 1226 | Clear | Dry Windy | Burned bones Charcoal | Peat ash | |
| | Silt | Turfy | Miðaldalagid 1226 | Clear | Dry | Burned bones | Charcoal | |
| | Silt | Turfy | Miðaldalagid 1226 | Diffuse | Dry Windy | | Charcoal Turf | |
| | Silt | Ashy | | Clear | Dry Sunny | Charcoal Peat ash Bones | Burned bones Ash | |
| | Silt | Turfy | | Clear | Sunny Dry | | Bones Charcoal | |
| | Silt | Turfy | | Diffuse | | | | |
| | Silt | Turfy | LL 871+/-2 | Clear | Showery/Sunny | | Burned bones Charcoal | |
| | Silt | Turfy | | Clear | Windy | Turf | Charcoal | |
| | Silt | Turfy | | Clear | Windy Dull Dim Rainy | | | Charcoal |
| | Turf | Silty | | Diffuse | Dry/Sunny | Charcoal | | |
| | Silt | Turfy | | Diffuse | Dry Windy | Bones | Charcoal | |
| | Silt | Turfy | | | | | | |
| Spongy | Ash | Turfy | Miðaldalagid 1226 | Diffuse | Windy Dry | Charcoal | | |
| | Silt | Turfy | | Diffuse | Dry | Burned bones Ash Peat ash | Charcoal | |
| | Silt | Turfy | | Clear | Showery | Charcoal | | |
| | Turf | Silty | | Diffuse | Windy Rainy | Bones | Charcoal | |
| | | | | | | | | |
| Loose | Ash | | | Sharp | Rainy | | | |
| | Clay | Silty | | Diffuse | Windy | | Charcoal | |
| | Silt | Turfy | | Diffuse | Dry Sunny Windy | Soot Burned bones | Charcoal Peat ash | |
| | Clay | Turfy | | Diffuse | Dry | Bones Peat ash | Burned bones | Charcoal |
| | Turf | Peaty Ashy | LL 871+/-2 | Clear | Rainy Showery | Burned bones | Charcoal | |

| Id | Area | Phase | Length(m) | Width(m) | Depth(m) | Method | Excavated | Modifier | Hue | Main Colour | Compaction silt/clay | Compaction Peat/Turf |
|-------|------|-----------------------|-----------|----------|----------|-------------------|-----------|----------|---|-------------|----------------------|----------------------|
| 26106 | A | Phase II (1500-1900) | 5,34 | 1,77 | 0,20 | Trowel Shovel | True | Dark | Brownish Yellowish | Brown | Firm | |
| 26133 | B | Phase III (1226-1500) | 2,05 | 1,04 | | Trowel | True | Dark | Blackish Pinkish Yellowish Reddish | Red | | |
| 26743 | A | Phase IV (874-1226) | 3,06 | 2,24 | | Shovel Trowel | True | Mid | Blackish | Brown | | Soft |
| 27577 | A | Phase IV (874-1226) | 3,96 | 0,35 | 0,03 | Trowel | True | Dark | Reddish Purplish | Brown | | Soft |
| 27687 | B | Phase II (1500-1900) | 1,85 | 1,30 | | Trowel | True | Mid | Greyish Blackish Pinkish Orangish Yellowish Reddish | Brown | | Firm |
| 28364 | A | Phase III (1226-1500) | 11,13 | 6,77 | | Shovel Trowel | True | Mid | Yellowish | Brown | Stiff | |
| 28364 | A | Phase III (1226-1500) | 11,13 | 6,77 | | Shovel Trowel | True | Mid | Yellowish | Brown | Stiff | |
| 28577 | A | Phase III (1226-1500) | 2,73 | 1,30 | 0,15 | Trowel Shovel | True | Mid | Yellowish Orangish | Brown | Firm | |
| 28600 | A | Phase IV (874-1226) | 2 | 1,07 | | Trowel | True | Mid | Orangish | Brown | Firm | |
| 28600 | A | Phase IV (874-1226) | 2 | 1,07 | | Trowel | True | Mid | Orangish | Brown | Firm | |
| 28696 | A | Phase IV (874-1226) | | | | | | | | | | |
| 28715 | A | Phase III (1226-1500) | 0,70 | 0,45 | 0,03 | Trowel | True | Dark | Greyish | Black | | |
| 28929 | A | Phase IV (874-1226) | | | | | | | | | | |
| 29000 | A | Phase II (1500-1900) | | | | | | | | | | |
| 29094 | A | Phase IV (874-1226) | 3,44 | 1,60 | 0,10 | Hoe Trowel Shovel | True | Mid | Brownish | Orange | Soft | |
| 29329 | A | Phase IV (874-1226) | 2,86 | 2,16 | | Trowel | True | Light | Reddish Greyish | Brown | Hard | |
| 29425 | A | Phase IV (874-1226) | | | | | | | | | | |
| 29487 | A | Phase IV (874-1226) | 3,37 | 3,24 | | | | | | | | |
| 30000 | A | Phase IV (874-1226) | 8,90 | 2,80 | | Shovel Trowel | True | Dark | Reddish Greenish | Brown | Firm | |
| 31650 | A | Phase IV (874-1226) | | | | | | | | | | |
| 32237 | A | Phase IV (874-1226) | | | | | | | | | | |
| 32296 | A | Phase IV (874-1226) | 0,65 | 0,45 | 0,12 | Trowel | True | Dark | Brownish | Black | | |
| 32541 | B | Phase II (1500-1900) | 2,30 | 1,90 | 0,10 | | | Mid | Reddish | Green | Firm | |
| 32570 | B | Phase III (1226-1500) | 2,90 | 1,83 | 0,12 | | | Mid | Reddish | Green | Friable | |
| 33437 | A | Phase IV (874-1226) | 3 | 1,5 | 0,2 | Shovel Trowel | True | Mid | Greyish | Brown | Firm | |
| 33481 | B | Phase II (1500-1900) | 4,45 | 2,90 | 0,10 | Hoe Shovel Trowel | True | Mid | Blackish Purplish | Brown | Friable | |
| 33521 | A | Phase IV (874-1226) | 2,47 | 2,00 | | Trowel | True | Mid | Reddish Greyish | Brown | Stiff | |
| 33678 | A | Phase IV (874-1226) | 1,26 | 0,88 | 0,10 | Trowel | True | Mid | Greyish | Brown | Soft | |
| 33747 | B | Phase III (1226-1500) | 1,25 | 0,95 | 0,03 | Trowel | True | Mid | Purplish | Brown | Soft | |
| 33767 | A | Phase IV (874-1226) | 4,20 | 1,66 | 0,05 | Trowel | True | Mid | Greyish | Brown | Soft | |
| 33903 | A | Phase IV (874-1226) | | | | | | | | | | |
| 33962 | A | Phase IV (874-1226) | 9 | 0,83 | 0,20 | Trowel | True | Mid | Reddish Brownish | Green | Firm | |

| Compaction Ash | Main texture composition | Secondary texture Composition | Type of Tephra | Boundary to next horizon | Conditions | Inclusions occasional | Inclusions moderate | Inclusions frequent |
|-----------------|--------------------------|-------------------------------|-------------------|--------------------------|-----------------|--------------------------------------|--------------------------|----------------------------|
| | Silt | Turfy | | Clear | Sunny Very Dry | Burned bones Stones Peat ash Pebbles | Charcoal | Charcoal Burned bones Soot |
| Weakly Cemented | Clay | Silty | | Clear | Dry Windy Sunny | | Peat ash | |
| | Turf | Silty | | Diffuse | Sunny Dry | Burned wood Stones | Charcoal | |
| | Turf | Silty | L.L. 871+/-2 | Clear | Dry Dull Dim | | | Charcoal |
| | Peat | Ashy | | Diffuse | Dry Sunny | Pebbles | Burned bones Burned wood | Charcoal Peat ash |
| | Silt | | Miðaldalagid 1226 | Clear | Sunny Windy | Charcoal | | |
| | Silt | | Miðaldalagid 1226 | Clear | Sunny Windy | Charcoal | | |
| | Silt | Turfy | Miðaldalagid 1226 | Clear | | Charcoal | | |
| | Turf | Silty | | Clear | Dry | Charcoal | | |
| | Turf | Silty | | Clear | Dry | Charcoal | | |
| | | | | | | | | |
| Loose | Ash | Silty | | Sharp | Dry Sunny | Burned bones Peat ash | | Charcoal |
| | | | | | | | | |
| | | | | | | | | |
| | Silt | Turfy | Katla 1500 | Sharp | Dry | Charcoal | Turf | |
| | Silt | Turfy | | Clear | Dull Dim Dry | Charcoal Burned bones | | |
| | | | | | | | | |
| | Silt | Turfy | | Sharp | Sunny Dry | Charcoal | | |
| | | | | | | | | |
| | Ash | Silty | | Sharp | Dull Dim Dry | | | Ash Charcoal |
| | Turf | Silty | | | | | | |
| | Turf | Silty | Miðaldalagid 1226 | | | Peat ash Burned bones | Bones | Charcoal |
| | Silt | Sandy | | Clear | Sunny | Charcoal | Pebbles | |
| | Silt | Ashy | | Clear | Sunny | | Burned bones Peat ash | Charcoal |
| | Silt | Turfy | | Clear | Sunny Dry | Burned bones Charcoal | | |
| | Clay | | | | Dry Sunny | | | |
| | Turf | Silty | Miðaldalagid 1226 | Clear | Dry Sunny | Charcoal | | |
| | Silt | Clayey | | Clear | Dry Sunny | | Stones | |
| | | | | | | | | |
| | Turf | | L.L. 871+/-2 | Sharp | Dry Sunny | Bones | Charcoal | |

| Id | Area | Phase | Length(m) | Width(m) | Depth(m) | Method | Excavated | Modifier | Hue | Main Colour | Compaction silt/clay | Compaction Peat/Turf |
|-------|------|-----------------------|-----------|----------|----------|--------|-----------|----------|--------------------------|-------------|----------------------|----------------------|
| 34039 | A | Phase IV (874-1226) | 3,55 | 1,44 | | Trowel | True | Mid | Greyish Greenish Reddish | Brown | | Firm |
| 34081 | B | Phase II (1500-1900) | 1,70 | 0,75 | 0,02 | Trowel | True | Mid | Greenish Reddish | Grey | Firm | |
| 34135 | B | Phase III (1226-1500) | 2 | 1,9 | | Trowel | True | Mid | | Brown | | |
| 34203 | A | Phase IV (874-1226) | 2,17 | 1,27 | 0,05 | Trowel | True | Mid | Greyish | Brown | | Spongy |
| 34277 | B | Phase III (1226-1500) | 1,00 | 0,60 | 0,03 | Trowel | True | Mid | | Brown | Soft | |
| 34416 | B | Phase III (1226-1500) | 1,30 | 0,90 | 0,03 | Trowel | True | Mid | | Brown | Soft | |
| 34547 | B | Phase III (1226-1500) | 0,75 | 0,66 | 0,07 | Trowel | True | Mid | | Brown | Firm | |
| 36025 | B | Phase III (1226-1500) | 0,80 | 0,47 | 0,01 | Trowel | True | Mid | Pinkish | Brown | Firm | |
| 36045 | B | Phase III (1226-1500) | 0,22 | 0,20 | 0,01 | Trowel | True | Mid | Blackish | Brown | Firm | |
| 36256 | A | Phase IV (874-1226) | 10,90 | 5,70 | | | | Mid | Brownish Reddish | Grey | Firm | |
| 36703 | B | Phase III (1226-1500) | 1,32 | 0,40 | 0,03 | Trowel | True | Mid | Blackish | Brown | Soft | |
| 37520 | B | Phase III (1226-1500) | 1,45 | 1,35 | | Trowel | True | Mid | | Brown | Stiff | |
| 37553 | B | Phase III (1226-1500) | 1,55 | 1,10 | 0,05 | Trowel | True | Mid | Greyish | Brown | Firm | |
| 38707 | A | Phase IV (874-1226) | 0,70 | 0,60 | | Trowel | True | | Orangish | Brown | | Soft |
| 38883 | A | Phase IV (874-1226) | 1,35 | 1,21 | | | | | | Brown | | Firm |
| 38908 | A | Phase IV (874-1226) | 5,5 | 1,3 | 20 | Trowel | True | Mid | Reddish Brownish | Green | | Firm |
| 39443 | B | Phase III (1226-1500) | 1,75 | 0,87 | | | | Light | | Brown | Soft | |
| 40606 | B | Phase III (1226-1500) | 1,65 | 1,12 | | | | | Greenish | Brown | Stiff | |

Cut

| Id | Area | Phase | L (m) | W (m) | D (m) | Method | Excavated | Interpretation | Type of cut | Orientation of cut | Break of slope top | Shape in plan | Break of slope bottom | Corners | Shape of base | Sides slope | Sides shape |
|-------|------|-----------------------|-------|-------|-------|---------------|-----------|----------------|-------------|--------------------|--------------------|---------------|-----------------------|---------|---------------|----------------|-------------|
| 3883 | A | Phase III (1226-1500) | 1 | 0,7 | 0,4 | Trowel | | Peat ash dump | Pit | E-W | | Sub-circular | | Rounded | | Moderate Steep | Irregular |
| 4048 | A | Phase III (1226-1500) | | | | | | | | | | | | | | | |
| 4416 | A | Phase III (1226-1500) | 1,75 | 1,26 | | Trowel | | | | | | | | | | | |
| 4471 | A | Phase III (1226-1500) | 0,78 | 0,51 | | Trowel | | | | | | | | | | | |
| 4573 | A | Phase III (1226-1500) | | | | | | | | | | | | | | | |
| 4583 | A | Phase III (1226-1500) | | | | | | | | | | | | | | | |
| 5430 | A | Phase I (1900-2000) | 2,56 | 1,33 | 0,25 | | True | | Pit | N-S | | Irregular | | Rounded | | Moderate | Irregular |
| 5494 | A | Phase I (1900-2000) | | | | | True | | | | | | | | | | |
| 5559 | A | Phase I (1900-2000) | 0,53 | 0,24 | | | True | | Pit | E-W | | Irregular | | Rounded | Concave | Moderate | Irregular |
| 5580 | A | Phase I (1900-2000) | | | | | | | | | | | | | | | |
| 16723 | A | Phase IV (874-1226) | | | | | | | | | | | | | | | |
| 16751 | A | Phase IV (874-1226) | | | | | | | | | | | | | | | |
| 16777 | A | Phase IV (874-1226) | | | | | | | | | | | | | | | |
| 21754 | A | Phase II (1500-1900) | 4,59 | 0,78 | | Shovel/Trowel | True | Drain | | NW-SE | | Linear | | Rounded | Concave | Steep | Concave |
| 21754 | A | Phase II (1500-1900) | 4,59 | 0,78 | | Shovel/Trowel | True | Drain | | NW-SE | | Linear | | Rounded | Concave | Steep | Concave |
| 23295 | A | Phase IV (874-1226) | 0,11 | 0,09 | 0,30 | Trowel | True | Post for wall | Stakehole | NE-SW | Sharp | Circular | Gradual | Rounded | Concave | Steep | Concave |
| 23314 | A | Phase III (1226-1500) | 3,34 | 0,60 | | Trowel/Shovel | True | Drain | | NW-SE | | Linear | | Rounded | Concave | Steep | Concave |
| 23314 | A | Phase III (1226-1500) | 3,34 | 0,60 | | Trowel/Shovel | True | Drain | | NW-SE | | Linear | | Rounded | Concave | Steep | Concave |
| 23704 | B | Phase II (1500-1900) | 2,42 | 1,20 | 0,40 | | | | | NW-SE | | Irregular | | Rounded | | Vertical | |
| 23704 | B | Phase II (1500-1900) | 2,42 | 1,20 | 0,40 | | | | | NW-SE | | Irregular | | Rounded | | Vertical | |
| 23872 | A | Phase III (1226-1500) | 0,53 | 0,50 | 0,15 | Trowel | True | Peat ash dump | Pit | NW-SE | Gradual | Circular | Gradual | Rounded | Concave | Moderate | Concave |

| Id | Area | Phase | L (m) | W (m) | D (m) | Method | Excavated | Interpretation | Type of cut | Orientation of cut | Break of slope top | Shape in plan | Break of slope bottom | Corners | Shape of base | Sides slope | Sides shape |
|-------|------|-----------------------|-------|-------|-------|---------------|-----------|-------------------|-------------|--------------------|--------------------|---------------|-----------------------|---------|---------------|-------------|-------------|
| 23872 | A | Phase III (1226-1500) | 0,53 | 0,50 | 0,15 | Trowel | True | Peat ash dump | Pit | NW-SE | Gradual | Circular | Gradual | Rounded | Concave | Moderate | Concave |
| 24243 | A | Phase IV (874-1226) | 0,16 | 0,11 | 0,35 | Trowel | True | Post for wall | Stakehole | NW-SE | Sharp | Circular | Gradual | Rounded | Concave | Steep | Concave |
| 24243 | A | Phase IV (874-1226) | 0,16 | 0,11 | 0,35 | Trowel | True | Post for wall | Stakehole | NW-SE | Sharp | Circular | Gradual | Rounded | Concave | Steep | Concave |
| 24269 | A | Phase IV (874-1226) | 0,13 | 0,12 | 0,12 | Trowel | True | Post for wall | Stakehole | NW-SE | Sharp | Circular | Gradual | Rounded | Concave | Steep | Convex |
| 24269 | A | Phase IV (874-1226) | 0,13 | 0,12 | 0,12 | Trowel | True | Post for wall | Stakehole | NW-SE | Sharp | Circular | Gradual | Rounded | Concave | Steep | Convex |
| 24296 | A | Phase IV (874-1226) | 0,13 | 0,12 | 0,46 | Trowel | True | Post for wall | Stakehole | NW-SE | Sharp | Circular | Gradual | Rounded | Concave | Steep | Concave |
| 24296 | A | Phase IV (874-1226) | 0,13 | 0,12 | 0,46 | Trowel | True | Post for wall | Stakehole | NW-SE | Sharp | Circular | Gradual | Rounded | Concave | Steep | Concave |
| 24325 | A | Phase IV (874-1226) | 0,14 | 0,12 | 0,39 | Trowel | True | Post for wall | Posthole | NW-SE | Sharp | Circular | Gradual | Rounded | Concave | Steep | Concave |
| 24349 | A | Phase IV (874-1226) | 0,13 | 0,11 | 0,21 | Trowel | True | Post for wall | Stakehole | NW-SE | Sharp | Circular | Gradual | Rounded | Concave | Steep | Concave |
| 24349 | A | Phase IV (874-1226) | 0,13 | 0,11 | 0,21 | Trowel | True | Post for wall | Stakehole | NW-SE | Sharp | Circular | Gradual | Rounded | Concave | Steep | Concave |
| 24378 | A | Phase IV (874-1226) | 0,11 | 0,10 | 0,17 | Trowel | True | Post for wall | Stakehole | NW-SE | Sharp | Circular | Gradual | Rounded | Concave | Steep | Concave |
| 24378 | A | Phase IV (874-1226) | 0,11 | 0,10 | 0,17 | Trowel | True | Post for wall | Stakehole | NW-SE | Sharp | Circular | Gradual | Rounded | Concave | Steep | Concave |
| 24410 | A | Phase IV (874-1226) | 0,22 | 0,20 | 0,19 | Trowel | True | Post for wall | Stakehole | NW-SE | Sharp | Circular | Gradual | Rounded | Concave | Moderate | Concave |
| 24410 | A | Phase IV (874-1226) | 0,22 | 0,20 | 0,19 | Trowel | True | Post for wall | Stakehole | NW-SE | Sharp | Circular | Gradual | Rounded | Concave | Moderate | Concave |
| 25833 | A | Phase I (1900-2000) | 5,22 | 2,15 | 0,5 | Trowel Shovel | | Drain House drain | Ditch | NE-SW | Sharp | Sub-circular | Sharp | Rounded | | Steep | |
| 26090 | A | Phase IV (874-1226) | 0,10 | 0,10 | 0,16 | Trowel | True | Post for roof | Stakehole | | | Circular | | Rounded | Concave | Vertical | Smooth |
| 26090 | A | Phase IV (874-1226) | 0,10 | 0,10 | 0,16 | Trowel | True | Post for roof | Stakehole | | | Circular | | Rounded | Concave | Vertical | Smooth |
| 26200 | A | Phase IV (874-1226) | 0,32 | 0,30 | 0,18 | Trowel | True | | Posthole | N-S | | Oval | | Rounded | Flat | Steep | Smooth |
| 26200 | A | Phase IV (874-1226) | 0,32 | 0,30 | 0,18 | Trowel | True | | Posthole | N-S | | Oval | | Rounded | Flat | Steep | Smooth |
| 26265 | A | Phase IV (874-1226) | 0,33 | 0,22 | 0,24 | Trowel | True | Post for roof | Posthole | NE-SW | Sharp | Circular | Sharp | Rounded | | Steep | |
| 26265 | A | Phase IV (874-1226) | 0,33 | 0,22 | 0,24 | Trowel | True | Post for roof | Posthole | NE-SW | Sharp | Circular | Sharp | Rounded | | Steep | |

| Id | Area | Phase | L (m) | W (m) | D (m) | Method | Excavated | Interpretation | Type of cut | Orientation of cut | Break of slope top | Shape in plan | Break of slope bottom | Corners | Shape of base | Sides slope | Sides shape |
|-------|------|-----------------------|-------|-------|-------|--------|-----------|----------------|-------------|--------------------|--------------------|---------------|-----------------------|---------|---------------|-------------|-------------|
| 26333 | A | Phase IV (874-1226) | 0,28 | 0,22 | 0,14 | Trowel | True | | Posthole | N-S | | Circular | | Rounded | Flat | Steep | Concave |
| 26333 | A | Phase IV (874-1226) | 0,28 | 0,22 | 0,14 | Trowel | True | | Posthole | N-S | | Circular | | Rounded | Flat | Steep | Concave |
| 26391 | A | Phase IV (874-1226) | 0,13 | 0,12 | 0,18 | Trowel | True | | Stakehole | | | Circular | | Rounded | Concave | Steep | |
| 26604 | B | Phase III (1226-1500) | 1,40 | 1,15 | 0,50 | | True | | | NE-SW | | Irregular | | Rounded | | Vertical | Smooth |
| 26604 | B | Phase III (1226-1500) | 1,40 | 1,15 | 0,50 | | True | | | NE-SW | | Irregular | | Rounded | | Vertical | Smooth |
| 26712 | A | Phase IV (874-1226) | 0,39 | 0,34 | 0,23 | Trowel | True | Post for roof | Posthole | N-S | | Circular | | Rounded | Concave | Steep | Concave |
| 26712 | A | Phase IV (874-1226) | 0,39 | 0,34 | 0,23 | Trowel | True | Post for roof | Posthole | N-S | | Circular | | Rounded | Concave | Steep | Concave |
| 26932 | A | Phase IV (874-1226) | 0,13 | 0,09 | 0,36 | Trowel | True | Post for wall | Stakehole | NW-SE | Sharp | Circular | Gradual | Rounded | Concave | Steep | Concave |
| 26932 | A | Phase IV (874-1226) | 0,13 | 0,09 | 0,36 | Trowel | True | Post for wall | Stakehole | NW-SE | Sharp | Circular | Gradual | Rounded | Concave | Steep | Concave |
| 26958 | A | Phase IV (874-1226) | 0,11 | 0,12 | | Trowel | True | Post for wall | Stakehole | E-W | | Circular | | Rounded | Flat | Steep | Undercut |
| 26958 | A | Phase IV (874-1226) | 0,11 | 0,12 | | Trowel | True | Post for wall | Stakehole | E-W | | Circular | | Rounded | Flat | Steep | Undercut |
| 27361 | A | Phase IV (874-1226) | 0,12 | 0,11 | 0,13 | Trowel | True | Post for wall | Stakehole | NE-SW | Sharp | Circular | Gradual | Rounded | Concave | Moderate | Concave |
| 27978 | A | Phase IV (874-1226) | | | | | True | | Posthole | | | | | | | | |
| 27978 | A | Phase IV (874-1226) | | | | | True | | Posthole | | | | | | | | |
| 28019 | A | Phase IV (874-1226) | 0,32 | 0,21 | | Trowel | True | | | | | | | | | | |
| 28019 | A | Phase IV (874-1226) | 0,32 | 0,21 | | Trowel | True | | | | | | | | | | |
| 28083 | A | Phase IV (874-1226) | | | | Trowel | True | | | | | | | | | | |
| 28083 | A | Phase IV (874-1226) | | | | Trowel | True | | | | | | | | | | |
| 28121 | A | Phase IV (874-1226) | 0,24 | 0,21 | | Trowel | True | | | | | | | | | | |
| 28121 | A | Phase IV (874-1226) | 0,24 | 0,21 | | Trowel | True | | | | | | | | | | |
| 28169 | A | Phase IV (874-1226) | | | | Trowel | True | | Posthole | | | Circular | | | | | |

| Id | Area | Phase | L (m) | W (m) | D (m) | Method | Excavated | Interpretation | Type of cut | Orientation of cut | Break of slope top | Shape in plan | Break of slope bottom | Corners | Shape of base | Sides slope | Sides shape |
|-------|------|---------------------|-------|-------|-------|--------|-----------|----------------|-------------|--------------------|--------------------|---------------|-----------------------|---------|---------------|-------------|-------------|
| 28169 | A | Phase IV (874-1226) | | | | Trowel | True | | Posthole | | | Circular | | | | | |
| 28204 | A | Phase IV (874-1226) | 0,12 | 0,10 | 0,16 | Trowel | True | | Posthole | | | Circular | | | | | |
| 28204 | A | Phase IV (874-1226) | 0,12 | 0,10 | 0,16 | Trowel | True | | Posthole | | | Circular | | | | | |
| 28238 | A | Phase IV (874-1226) | | | | | | | | | | | | | | | |
| 28238 | A | Phase IV (874-1226) | | | | | | | | | | | | | | | |
| 28637 | A | Phase IV (874-1226) | 1,22 | 1,50 | 0,45 | Trowel | True | Cooking Pit | Pit | NW-SE | | Circular | | Rounded | Concave | Moderate | Concave |
| 28637 | A | Phase IV (874-1226) | 1,22 | 1,50 | 0,45 | Trowel | True | Cooking Pit | Pit | NW-SE | | Circular | | Rounded | Concave | Moderate | Concave |
| 28637 | A | Phase IV (874-1226) | 1,22 | 1,50 | 0,45 | Trowel | True | Cooking Pit | Pit | NW-SE | | Circular | | Rounded | Concave | Moderate | Concave |
| 30595 | A | Phase IV (874-1226) | 0,25 | 0,23 | 0,18 | Trowel | True | Post for roof | Posthole | NW-SE | Sharp | Oval | Gradual | Rounded | Concave | Steep | Concave |
| 30595 | A | Phase IV (874-1226) | 0,25 | 0,23 | 0,18 | Trowel | True | Post for roof | Posthole | NW-SE | Sharp | Oval | Gradual | Rounded | Concave | Steep | Concave |
| 31088 | A | Phase IV (874-1226) | 0,26 | 0,24 | 0,17 | Trowel | True | Post for roof | Posthole | NW-SE | Sharp | Circular | Gradual | Rounded | Concave | Steep | Concave |
| 31088 | A | Phase IV (874-1226) | 0,26 | 0,24 | 0,17 | Trowel | True | Post for roof | Posthole | NW-SE | Sharp | Circular | Gradual | Rounded | Concave | Steep | Concave |
| 32263 | A | Phase IV (874-1226) | | 0,14 | 0,45 | Trowel | True | Post for roof | Posthole | | Sharp | Circular | Sharp | Rounded | Concave | Steep | Undercut |
| 32263 | A | Phase IV (874-1226) | | 0,14 | 0,45 | Trowel | True | Post for roof | Posthole | | Sharp | Circular | Sharp | Rounded | Concave | Steep | Undercut |
| 32416 | A | Phase IV (874-1226) | 2,90 | 0,72 | 0,07 | Trowel | True | Drain | Ditch | NE-SW | Sharp | Linear | Gradual | Rounded | Concave | Moderate | Concave |
| 32779 | A | Phase IV (874-1226) | 0,30 | 0,27 | 0,28 | Trowel | True | Post for roof | Posthole | NE-SW | Sharp | Circular | Gradual | Rounded | Concave | Steep | Concave |
| 32779 | A | Phase IV (874-1226) | 0,30 | 0,27 | 0,28 | Trowel | True | Post for roof | Posthole | NE-SW | Sharp | Circular | Gradual | Rounded | Concave | Steep | Concave |
| 33711 | A | Phase IV (874-1226) | | 0,12 | 0,3 | Trowel | True | Post for roof | Posthole | | Sharp | Circular | Sharp | Rounded | Concave | Vertical | Smooth |
| 33711 | A | Phase IV (874-1226) | | 0,12 | 0,3 | Trowel | True | Post for roof | Posthole | | Sharp | Circular | Sharp | Rounded | Concave | Vertical | Smooth |
| 34476 | A | Phase IV (874-1226) | 0,32 | 0,26 | 0,21 | Trowel | True | Post for wall | Posthole | E-W | Sharp | Oval | Sharp | Rounded | Flat | Steep | Concave |
| 34476 | A | Phase IV (874-1226) | 0,32 | 0,26 | 0,21 | Trowel | True | Post for wall | Posthole | E-W | Sharp | Oval | Sharp | Rounded | Flat | Steep | Concave |

| Id | Area | Phase | L (m) | W (m) | D (m) | Method | Excavated | Interpretation | Type of cut | Orientation of cut | Break of slope top | Shape in plan | Break of slope bottom | Corners | Shape of base | Sides slope | Sides shape |
|-------|------|---------------------|-------|-------|-------|--------|-----------|----------------|-------------|--------------------|--------------------|---------------|-----------------------|---------|---------------|-------------|-------------|
| 35469 | A | Phase IV (874-1226) | 0,1 | 0,09 | 0,30 | Trowel | True | Post for roof | Posthole | | Sharp | Circular | Gradual | Rounded | Concave | Vertical | Smooth |
| 35469 | A | Phase IV (874-1226) | 0,1 | 0,09 | 0,30 | Trowel | True | Post for roof | Posthole | | Sharp | Circular | Gradual | Rounded | Concave | Vertical | Smooth |
| 36218 | A | Phase IV (874-1226) | 0,22 | 0,22 | 0,20 | Trowel | True | Post for roof | Posthole | | Sharp | Circular | Sharp | Rounded | Concave | Vertical | Smooth |
| 36218 | A | Phase IV (874-1226) | 0,22 | 0,22 | 0,20 | Trowel | True | Post for roof | Posthole | | Sharp | Circular | Sharp | Rounded | Concave | Vertical | Smooth |
| 36385 | A | Phase IV (874-1226) | 0,20 | 0,20 | 0,30 | Trowel | True | Post for roof | Posthole | | Sharp | Circular | Sharp | Rounded | Concave | Vertical | Smooth |
| 36385 | A | Phase IV (874-1226) | 0,20 | 0,20 | 0,30 | Trowel | True | Post for roof | Posthole | | Sharp | Circular | Sharp | Rounded | Concave | Vertical | Smooth |
| 36689 | A | Phase IV (874-1226) | | | | | | | | | | | | | | | |
| 36724 | A | Phase IV (874-1226) | 0,29 | 0,28 | 0,24 | Trowel | True | Post for roof | Posthole | E-W | Sharp | Circular | Sharp | Rounded | Flat | Vertical | Concave |
| 36724 | A | Phase IV (874-1226) | 0,29 | 0,28 | 0,24 | Trowel | True | Post for roof | Posthole | E-W | Sharp | Circular | Sharp | Rounded | Flat | Vertical | Concave |
| 37112 | A | Phase IV (874-1226) | 0,24 | 0,24 | | Trowel | True | Post for wall | Posthole | E-W | Sharp | Circular | Gradual | Rounded | Concave | Steep | Concave |
| 37112 | A | Phase IV (874-1226) | 0,24 | 0,24 | | Trowel | True | Post for wall | Posthole | E-W | Sharp | Circular | Gradual | Rounded | Concave | Steep | Concave |
| 37856 | A | Phase IV (874-1226) | 0,18 | 0,18 | 0,15 | Trowel | True | Post for roof | Posthole | | Sharp | Circular | Sharp | Rounded | Concave | Steep | Smooth |
| 37856 | A | Phase IV (874-1226) | 0,18 | 0,18 | 0,15 | Trowel | True | Post for roof | Posthole | | Sharp | Circular | Sharp | Rounded | Concave | Steep | Smooth |
| 38070 | A | Phase IV (874-1226) | 0,40 | 0,40 | | Trowel | True | | Pit | E-W | | Circular | | Rounded | | Steep | |
| 40743 | A | Phase IV (874-1226) | 0,09 | 0,08 | 0,18 | Trowel | True | Post for roof | Posthole | E-W | | Circular | | Rounded | Concave | Vertical | Concave |
| 40743 | A | Phase IV (874-1226) | 0,09 | 0,08 | 0,18 | Trowel | True | Post for roof | Posthole | E-W | | Circular | | Rounded | Concave | Vertical | Concave |
| 40770 | A | Phase IV (874-1226) | 0,20 | 0,16 | 0,32 | Trowel | True | Post for roof | Posthole | | | Circular | | Rounded | Concave | Vertical | Concave |
| 40770 | A | Phase IV (874-1226) | 0,20 | 0,16 | 0,32 | Trowel | True | Post for roof | Posthole | | | Circular | | Rounded | Concave | Vertical | Concave |
| 40818 | A | Phase IV (874-1226) | 0,20 | 0,20 | 0,35 | Trowel | True | Post for roof | Posthole | E-W | | Circular | | Rounded | Concave | Vertical | Concave |
| 40818 | A | Phase IV (874-1226) | 0,20 | 0,20 | 0,35 | Trowel | True | Post for roof | Posthole | E-W | | Circular | | Rounded | Concave | Vertical | Concave |

Fill

| Id | Area | Phase | L(m) | W(m) | Depth(m) | Method | Excavated | Modifier | Hue | Main Colour | Compaction Sand | Compaction silt/clay | Compaction Peat/Turf |
|-------|------|-----------------------|------|------|----------|---------------|-----------|----------|------------------|-------------|-----------------|----------------------|----------------------|
| 3867 | A | Phase III (1226-1500) | 1 | 70 c | 5 c | | | Mid | Reddish | Pink | | | |
| 3905 | A | Phase III (1226-1500) | | | | | | | | | | | |
| 4023 | A | Phase III (1226-1500) | 0,26 | 0,19 | 0,03 | Trowel | True | Mid | Orangish | Pink | | | |
| 4034 | A | Phase III (1226-1500) | 0,48 | 0,39 | 0,07 | Trowel | True | Light | Orangish | Pink | | | |
| 16736 | A | Phase IV (874-1226) | | | | | | | | | | | |
| 16763 | A | Phase IV (874-1226) | | | | | | | | | | | |
| 16790 | A | Phase IV (874-1226) | | | | | | | | | | | |
| 21697 | A | Phase II (1500-1900) | 4,59 | 0,78 | | Shovel Trowel | True | Mid | Greyish | Brown | | Soft | |
| 23301 | A | Phase IV (874-1226) | 0,11 | 0,09 | 0,30 | Trowel | True | Mid | Reddish | Brown | | | |
| 23420 | A | Phase I (1900-2000) | 3,34 | 0,60 | 0,40 | Shovel Trowel | True | Mid | Greyish | Brown | | Soft | |
| 23729 | B | Phase II (1500-1900) | 2,42 | 1,20 | | | | | | | | | |
| 24003 | A | Phase I (1900-2000) | 7,15 | 0,85 | | | | | | | | | |
| 24235 | A | Phase IV (874-1226) | 0,14 | 0,12 | | Trowel | True | Mid | Reddish | Brown | | | Soft |
| 24263 | A | Phase IV (874-1226) | 0,13 | 0,12 | 0,12 | Trowel | True | Mid | Reddish | Brown | | | Soft |
| 24288 | A | Phase IV (874-1226) | 0,13 | 0,12 | 0,46 | Trowel | True | Mid | Reddish | Brown | | | Soft |
| 24317 | A | Phase IV (874-1226) | 0,14 | 0,12 | 0,39 | Trowel | True | Mid | Reddish | Brown | | | Soft |
| 24341 | A | Phase IV (874-1226) | 0,13 | 0,11 | 0,21 | Trowel | True | Mid | Reddish | Brown | | | Soft |
| 24370 | A | Phase IV (874-1226) | 0,11 | 0,10 | 0,17 | Trowel | True | Mid | Reddish | Brown | | | Soft |
| 24400 | A | Phase IV (874-1226) | 0,22 | 0,20 | 0,19 | Trowel | True | Mid | Reddish | Brown | | | Soft |
| 25777 | A | Phase I (1900-2000) | 5,28 | 2,18 | 0,5 | Trowel Shovel | | Dark | Reddish | Brown | Compact | | |
| 26052 | A | Phase IV (874-1226) | 0,17 | 0,16 | 0,12 | Trowel | True | Mid | Greyish | Brown | | | Soft |
| 26183 | A | Phase IV (874-1226) | 0,32 | 0,30 | 0,18 | Trowel | True | Mid | Greyish | Brown | | | Soft |
| 26248 | A | Phase IV (874-1226) | 0,33 | 0,22 | 0,24 | Trowel | True | Mid | Purplish Reddish | Brown | | | Soft |
| 26316 | A | Phase IV (874-1226) | 0,28 | 0,22 | 0,14 | Trowel | True | Mid | Purplish Reddish | Brown | | | Soft |
| 26379 | A | Phase IV (874-1226) | 0,13 | 0,12 | 0,18 | Trowel | True | Mid | Reddish Purplish | Brown | | | Soft |
| 26694 | A | Phase IV (874-1226) | 0,39 | 0,34 | 0,23 | Trowel | True | Mid | Purplish Reddish | Brown | | | Soft |
| 26767 | A | Phase II (1500-1900) | | | | | | | | | | | |
| 26924 | A | Phase IV (874-1226) | 0,13 | 0,09 | 0,36 | Trowel | True | Mid | Greyish Reddish | Brown | | | Soft |
| 26950 | A | Phase IV (874-1226) | 0,12 | 0,10 | 0,30 | Trowel | True | Mid | Greyish | | | Friable | |
| 27355 | A | Phase IV (874-1226) | 0,12 | 0,11 | 0,13 | Trowel | True | Mid | Reddish | Brown | | | Soft |
| 27968 | A | Phase IV (874-1226) | | | | | | | | | | | |
| 28006 | A | Phase IV (874-1226) | 0,32 | 0,21 | | Trowel | True | Mid | Greyish | Brown | | | Soft |
| 28073 | A | Phase IV (874-1226) | | | | | | | | | | | |
| 28110 | A | Phase IV (874-1226) | 0,24 | 0,21 | | Trowel | True | Mid | Greyish | Brown | | | Soft |
| 28158 | A | Phase IV (874-1226) | 0,23 | 0,20 | | Trowel | True | Mid | Greyish | Brown | | | Soft |
| 28196 | A | Phase IV (874-1226) | 0,12 | 0,10 | 0,16 | Trowel | True | Mid | Greyish | Brown | | | Firm |
| 28225 | A | Phase IV (874-1226) | | | | | | | | | | | |
| 28668 | A | Phase IV (874-1226) | 1,31 | 1,21 | | Trowel | True | Mid | Greyish Blackish | Brown | | | |
| 30606 | A | Phase IV (874-1226) | 0,25 | 0,23 | 0,18 | Trowel | True | Mid | Yellowish | Brown | | | Firm |
| 31098 | A | Phase IV (874-1226) | 0,26 | 0,24 | 0,17 | Trowel | True | Mid | Reddish | Brown | | | Firm |
| 32283 | A | Phase IV (874-1226) | 0,14 | 0,14 | 0,45 | Trowel | True | Mid | Greyish | Brown | | Soft | |
| 32455 | A | Phase IV (874-1226) | 2,90 | 0,72 | 0,07 | Trowel | True | Mid | Greyish | Brown | | | Firm |
| 32792 | A | Phase IV (874-1226) | 0,3 | 0,27 | 0,28 | Trowel | True | Mid | Yellowish | Brown | | | Soft |

| Main texture composition | Secondary texture Composition | Type of Tephra | Boundary to next horizon | Conditions | Inclusions occasional | Inclusions moderate | Inclusions frequent | Interpretation |
|--------------------------|-------------------------------|------------------------|--------------------------|------------------|-----------------------|---------------------|------------------------------|----------------|
| ash | Peaty | | Clear | | Burned bones | Charcoal | | |
| ash | Peaty | | Clear | Dull/Dim | | | | Fill |
| ash | Peaty | | Clear | Frozen Ground | Charcoal | Burned bones | | Peat ash dump |
| | | | | | | | | |
| Silt | Sandy | Katla 1500 Tephra 1226 | Clear | Dry/Sunny | | Pebbles | | Fill |
| Turf | Silty | LL 871+/-2 | Sharp | Sunny/Dry | | | | |
| Silt | Sandy | Tephra 1226 Katla 1500 | Clear | Dry/Sunny | | Pebbles | | |
| Stones | Turfy | | | | | | | |
| | | | | | | | | |
| Turf | Silty | LL 871+/-2 | Sharp | Sunny/Dry | | | | |
| Turf | Silty | LL 871+/-2 | Sharp | Dry/Sunny | | | | Fill |
| Turf | Silty | LL 871+/-2 | Sharp | Sunny/Dry | | | | Fill |
| Turf | Silty | LL 871+/-2 | Sharp | Dry/Sunny | | | | Fill |
| Turf | Silty | LL 871+/-2 | Sharp | Sunny/Dry | | | | Fill |
| Turf | Silty | LL 871+/-2 | Sharp | Dry/Sunny | | | | Fill |
| Turf | Silty | LL 871+/-2 | Sharp | Sunny/Dry | | | | Fill |
| Turf | Silty | LL 871+/-2 | Sharp | Dry/Sunny | | | | Fill |
| Sand | Silty | Katla 1500 | Clear | Dry/Dull/Dim | Charcoal | Stones | Turf | Fill |
| Turf | Silty | LL 871+/-2 | Sharp | Sunny/Dry | | | | Fill |
| Turf | Silty | LL 871+/-2 | Clear | Dry/Sunny | | | | Fill |
| Turf | Silty | LL 871+/-2 | Sharp | Dry/Sunny | | | | Fill |
| Turf | Silty | LL 871+/-2 | Sharp | Sunny/Dry | | | | Fill |
| Turf | Silty | LL 871+/-2 | Sharp | Sunny/Dry | | | | Fill |
| Turf | Silty | LL 871+/-2 | Sharp | Sunny/Dry | | | | Fill |
| | | | | | | | | |
| Turf | Silty | | Sharp | Dull/Dim Showery | | | | Fill |
| Turf | Silty | | Sharp | Dry/Sunny | | | | Fill |
| Turf | Silty | | Sharp | Sunny/Dry | | | | Fill |
| | | | | | | | | |
| Turf | Silty | | Clear | Dull/Dim Dry | Charcoal | | | Fill |
| | | | | | | | | |
| Turf | Silty | | Clear | Dry/Dull/Dim | Charcoal | | | Fill |
| Turf | Silty | | Clear | Dull/Dim Dry | Charcoal | | | Fill |
| Turf | Silty | | Clear | Dull/Dim Showery | | | | |
| | | | | | | | | |
| | | | | | Peat ash | | Stones Burned bones Charcoal | |
| Turf | Silty | LL 871+/-2 | Clear | Dry/Dull/Dim | Charcoal | | | |
| Turf | Silty | | Clear | Dry/Dull/Dim | Charcoal | | | |
| Silt | Turfy | | Sharp | | | | | |
| Turf | Silty | LL 871+/-2 | Clear | Dull/Dim Rainy | Burned bones | Charcoal | | |
| Turf | Silty | | Clear | Dry/Sunny | Charcoal | | | |

| Id | Area | Phase | L(m) | W(m) | Depth(m) | Method | Excavated | Modifier | Hue | Main Colour | Compaction Sand | Compaction silt/clay | Compaction Peat/Turf |
|-------|------|-----------------------|------|------|----------|--------|-----------|----------|-------------------|-------------|-----------------|----------------------|----------------------|
| 33720 | A | Phase IV (874-1226) | | 0,12 | 0,3 | Trowel | True | Mid | Greyish | Brown | | Soft | |
| 34489 | A | Phase IV (874-1226) | 0,32 | 0,26 | 0,21 | Trowel | True | Light | Yellowish | Brown | | | Firm |
| 34815 | B | Phase III (1226-1500) | 1,40 | 1,15 | 0,50 | | | | | | | | |
| 35475 | A | Phase IV (874-1226) | | | | | | | | | | | |
| 36225 | A | Phase IV (874-1226) | 0,22 | 0,22 | 0,20 | Trowel | True | Mid | Purplish | Green | | | Spongy |
| 36393 | A | Phase IV (874-1226) | 0,20 | 0,20 | 0,30 | Trowel | True | Mid | Brownish | Green | | | Spongy |
| 36694 | A | Phase IV (874-1226) | | | | | | | | | | | |
| 36736 | A | Phase IV (874-1226) | 0,29 | 0,28 | 0,24 | Trowel | True | Light | Yellowish Greyish | Brown | | | Soft |
| 37123 | A | Phase IV (874-1226) | 0,24 | 0,24 | | Trowel | True | Mid | Yellowish Greyish | Brown | | | Firm |
| 37862 | A | Phase IV (874-1226) | 0,18 | 0,18 | 0,15 | Trowel | True | Mid | Brownish Purplish | Green | | | Soft |
| 38087 | A | Phase IV (874-1226) | 0,40 | 0,40 | | Trowel | True | | | | | | |
| 40751 | A | Phase IV (874-1226) | 0,09 | 0,08 | 0,18 | Trowel | True | Mid | | Brown | | Very soft | |
| 40784 | A | Phase IV (874-1226) | 0,20 | 0,16 | 0,32 | Trowel | True | Mid | | Brown | | Friable | |
| 40829 | A | Phase IV (874-1226) | 0,20 | 0,20 | 0,35 | Trowel | True | Mid | | Brown | | Very soft | |

| Main texture composition | Secondary texture Composition | Type of Tephra | Boundary to next horizon | Conditions | Inclusions occasional | Inclusions moderate | Inclusions frequent | Interpretation |
|--------------------------|-------------------------------|----------------|--------------------------|------------------|-----------------------|---------------------|---------------------|----------------|
| Silt | Turfy | | Sharp | Sunny | | | | Fill |
| Turf | Silty | LL 871 +/-2 | Clear | Sunny Dry | Burned bones Charcoal | | | |
| Stones | | | | | | | | |
| Turf | Clayey | LL 871 +/-2 | Sharp | Dry | | | | |
| Turf Silt | | | Sharp | Dull Dim Dry | | | | Fill |
| Turf | Silty | LL 871 +/-2 | | Dull Dim Showery | | | | |
| Turf | Silty | LL 871 +/-2 | Clear | Dull Dim Windy | Charcoal | | | |
| Turf Silt | | LL 871 +/-2 | Sharp | Dry | | | | Fill |
| Silt | | | Clear | Dull Dim | | | | |
| Silt | Turfy | | | Dry | | | | |
| Silt | | | Clear | Dull Dim | | | | |

Floor

| Id | Area | Phase | L(m) | W(m) | Depth(m) | Method | Excavated | Interpretation | Modifier | Hue | Main Colour | Compaction silt/clay | Compaction Peat/Turf |
|-------|------|-----------------------|------|------|----------|---------------|-----------|----------------|----------|---------------------------|-------------|----------------------|----------------------|
| 1532 | A | Phase IV (874-1226) | | | | Trowel | True | | Mid | Greyish | Grey | | |
| 21645 | B | Phase III (1226-1500) | 0,67 | 0,39 | 0,05 | Trowel | True | | Dark | | Black | | |
| 21987 | B | Phase III (1226-1500) | 3,63 | 1,80 | 0,07 | Trowel | True | | Mid | Orangish | Brown | Stiff | |
| 22595 | B | Phase III (1226-1500) | 2,57 | 1,31 | 0,10 | Trowel | True | | Mid | Orangish | Green | | |
| 23456 | B | Phase III (1226-1500) | 0,97 | 0,84 | | Trowel | True | | Mid | Orangish | Green | | Firm |
| 23476 | B | Phase III (1226-1500) | 3,78 | 1,88 | | | | | Mid | | Brown | | Firm |
| 24565 | B | Phase III (1226-1500) | 1,68 | 0,86 | | | | | Mid | Reddish Brownish | Green | Stiff | |
| 25181 | B | Phase III (1226-1500) | 2,63 | 1,93 | 0,02 | Trowel | True | Floor | Dark | Reddish | Brown | | Firm |
| 26165 | B | Phase III (1226-1500) | 1,55 | 0,60 | 0,04 | Trowel | | | Mid | Yellowish Greenish | Brown | | |
| 34181 | B | Phase III (1226-1500) | 1,10 | 0,80 | 0,03 | Trowel | True | | Dark | Pinkish Orangish | Black | | |
| 34311 | B | Phase III (1226-1500) | 1,30 | 1,25 | 0,03 | Trowel | True | Floor | Mid | Yellowish | Brown | | Firm |
| 34365 | B | Phase III (1226-1500) | 1,08 | 0,33 | | Trowel | True | | Mid | Orangish | Brown | | |
| 34383 | B | Phase III (1226-1500) | 1,70 | 0,95 | 0,06 | Trowel | True | Floor | Mid | Greenish Reddish | Brown | Friable | |
| 34444 | B | Phase III (1226-1500) | 0,60 | 0,35 | 0,03 | Trowel | True | | Mid | | Brown | Soft | |
| 34457 | B | Phase III (1226-1500) | 0,60 | 0,35 | 0,02 | Trowel | True | Floor | Mid | Greenish | Grey | Firm | |
| 34525 | B | Phase III (1226-1500) | 0,9 | 0,48 | | Trowel | True | Floor | | Greyish Orangish Greenish | Brown | Firm | |
| 34578 | B | Phase III (1226-1500) | | | | | True | | | | Brown | | |
| 34612 | B | Phase III (1226-1500) | 0,87 | 0,75 | 0,04 | Trowel | True | Floor | Mid | Greyish | Green | Stiff | |
| 34634 | B | Phase III (1226-1500) | 1,25 | 1,8 | | Trowel | True | Floor | | | Brown | | |
| 34664 | B | Phase III (1226-1500) | 0,85 | 0,35 | 0,04 | Trowel | True | | Mid | Greenish | Brown | Hard | |
| 34685 | B | Phase III (1226-1500) | 1,60 | 1,45 | 0,04 | Trowel | True | | Dark | Orangish Reddish | Black | | |
| 34726 | B | Phase III (1226-1500) | 4,11 | 1,85 | | Shovel Trowel | True | | Mid | | Brown | Firm | |
| 34789 | B | Phase III (1226-1500) | 0,94 | 0,46 | 0,04 | Trowel | True | Floor | | Reddish Greenish | Brown | Firm | |
| 34831 | B | Phase III (1226-1500) | 1,20 | 0,50 | 0,05 | Trowel | True | | Mid | | Brown | Stiff | |
| 34894 | B | Phase III (1226-1500) | 1,90 | 1,15 | 0,03 | Trowel | True | Floor | Dark | Blackish | Brown | Firm | |
| 34939 | B | Phase III (1226-1500) | 1,86 | 1,68 | | | | | Mid | Orangish | Green | Firm | |
| 35370 | B | Phase III (1226-1500) | 0,91 | 0,3 | | Trowel | True | | Dark | Blackish | Brown | | |
| 35443 | B | Phase III (1226-1500) | 0,7 | 0,5 | | Trowel | True | | | | Brown | | |
| 36411 | B | Phase III (1226-1500) | 1,45 | 1,45 | 0,05 | Trowel | True | | Mid | Orangish Yellowish | Brown | | Soft |
| 36647 | B | Phase III (1226-1500) | 1,05 | 0,75 | 0,03 | Trowel | False | | Mid | Brownish | Pink | | Soft |
| 37743 | B | Phase III (1226-1500) | 1,70 | 0,95 | 0,06 | Trowel | True | Floor | Mid | Greenish | Brown | Firm | |
| 38170 | B | Phase III (1226-1500) | 1,20 | 0,55 | 0,03 | Trowel | True | | Mid | | Brown | | |
| 38349 | B | Phase III (1226-1500) | 2,06 | 1,40 | 0,08 | Trowel | True | Floor | Mid | Pinkish Greenish | Brown | Firm | |

| Compaction Ash | Main texture composition | Secondary texture Composition | Type of Tephra | Boundary to next horizon | Conditions | Inclusions occasional | Inclusions moderate | Inclusions frequent |
|-----------------|---|---|---|---|---|---|-----------------------------|-----------------------------------|
| Loose | Ash Silt Silt Turf Silt Silt Ash Silt Turf | Silty Turf Clayey Turf Turf Peaty | | Clear Sharp Clear | Dry/Sunny Dry/Windy Windy Sunny Windy | Burned bones Turf Bones Burned bones | | Charcoal Peat ash Ash Charcoal |
| Weakly Cemented | | | Miðaldalagid 1226 Miðaldalagid 1226 Miðaldalagid 1226 | Clear | | Turf Bones Charcoal | Soot | Charcoal Burned bones Peat ash |
| Weakly Cemented | Ash Turf Turf Silt Silt Silt Silt Silt Silt Silt Silt Silt Silt | Peaty Ashy Turf Turf Clayey Clayey Turf Turf Turf Turf Turf | | Clear Clear Sharp Clear Clear Sharp Diffuse | Dry/Sunny Sunny Dry Dull Dim Dry Dry Dull Dim Dry | Bones Charcoal Charcoal Bones Charcoal Charcoal | Charcoal | Charcoal Turf |
| | | | | Clear | Sunny Sunny | Bones Ash Peat ash Charcoal | Charcoal Turf | |
| | Silt | Turfy | | Clear | Sunny | Ash Burned bones Turf Charcoal Peat ash Bones | | |
| | Ash Silt Silt | Peaty Clayey Turfy | | Clear Diffuse Clear | Sunny Dry Sunny Dry Sunny Dry | Charcoal | Burned bones Charcoal | Charcoal |
| | Silt Silt Silt Silt | Turfy Ashy Turfy | | Clear Clear Diffuse Diffuse | Sunny Dry/Sunny Sunny Dull Dim | Bones Burned bones Turf Charcoal Burned bones Charcoal Peat ash | | Charcoal Charcoal |
| | Turf | Peaty | Miðaldalagid 1226 | Diffuse | Dull Dim Dry | Burned bones Ash Bones | Charcoal | |
| | Peat | Silty | | Clear | Dry Dull Dim | | Burned bones Charcoal | Peat ash |
| | Silt | Ashy | | Clear | Windy | Turf | Bones Burned bones Peat ash | Ash Charcoal |
| | Silt | Turfy | | Sharp | Windy | Charcoal Ash | | Turf |
| | Silt | Ashy | | Clear | Windy | Bark | Bones Burned bones Ash | Charcoal Peat ash |

| Id | Area | Phase | L(m) | W(m) | Depth(m) | Method | Excavated | Interpretation | Modifier | Hue | Main Colour | Compaction silt/clay | Compaction Peat/Turf |
|-------|------|-----------------------|------|------|----------|--------|-----------|----------------|----------|-------------------|-------------|----------------------|----------------------|
| 39368 | B | Phase III (1226-1500) | 2,95 | 1,60 | 0,07 | Trowel | True | Floor | Mid | Greyish | Green | Firm | |
| 39590 | B | Phase III (1226-1500) | 2,05 | 1,12 | 0,07 | Trowel | True | | Mid | | Brown | Firm | |
| 39684 | B | Phase III (1226-1500) | 2,15 | 1,70 | | | | Floor | Dark | Orangish Greenish | Brown | Stiff | |
| 39813 | B | Phase III (1226-1500) | 1,40 | 1,05 | 0,03 | Trowel | True | Floor | Mid | Blackish | Brown | Stiff | |
| 40000 | B | Phase III (1226-1500) | 2,15 | 1,85 | | | | Floor | Mid | Brownish Orangish | Green | Stiff | |
| 40039 | B | Phase III (1226-1500) | 1,60 | 0,45 | | | | Floor | Mid | | Brown | Firm | |
| 40061 | B | Phase III (1226-1500) | 2,80 | 1,60 | 0,05 | Trowel | True | | Mid | Greenish | Brown | | |
| 40338 | B | Phase III (1226-1500) | 1,70 | 1,06 | 0,04 | Trowel | True | | Mid | Greenish | Purple | | |

| Compaction Ash | Main texture composition | Secondary texture Composition | Type of Tephra | Boundary to next horizon | Conditions | Inclusions occasional | Inclusions moderate | Inclusions frequent |
|----------------|--------------------------|-------------------------------|-------------------|--------------------------|----------------|--------------------------------|-----------------------------|---------------------|
| | Silt | Turfy/Ashy | | Diffuse | Dry | Ash Turf | Burned bones Peat ash Bones | Charcoal |
| | Silt | Turfy | Miðaldalagid 1226 | Clear | Windy | Burned bones Charcoal Peat ash | Turf | |
| | Clay | Silty | | | | | | |
| | Silt | Ashy | | Sharp | Windy | Bones Burned bones Peat ash | Ash | Charcoal |
| | Silt | Turfy | | | Rainy Dull Dim | | | Bones Charcoal |
| | Silt | | | Diffuse | Dull Dim | | Burned bones Charcoal | |
| | Silt | Turfy/Ashy | | Clear | Rainy | Burned bones Bones Peat ash | Charcoal Ash | Turf |
| Loose | Ash | Turfy | | Diffuse | Rainy | Burned bones Turf Bones | | Charcoal |

Peat ash

| Id | Area | Phase | L(m) | W(m) | Depth(m) | Method | Excavated | Modifier | Hue | Main Colour | Compaction silt/clay | Compaction Peat/Turf | Compaction Ash | Main texture composition |
|-------|------|-----------------------|------|------|----------|--------|-----------|----------|-------------------------|-------------|----------------------|----------------------|-----------------|--------------------------|
| 1533 | A | Phase III (1226-1500) | | | | | | Dark | Pinkish Blackish | Pink | | | | |
| 1542 | B | Phase II (1500-1900) | 0,45 | 0,40 | | Trowel | True | Mid | Orangish Blackish | Pink | | | Loose | Ash |
| 3423 | A | Phase III (1226-1500) | 3,40 | 1,60 | 0,07 | Trowel | True | Mid | Brownish | Pink | | | Weakly Cemented | Ash |
| 3526 | A | Phase III (1226-1500) | 0,54 | 0,41 | 0,06 | Trowel | | Mid | Orangish | Pink | | | Loose | Ash |
| 3549 | A | Phase III (1226-1500) | | 0,20 | 0,06 | Trowel | True | Mid | Orangish | Pink | | | Loose | Ash |
| 3586 | A | Phase III (1226-1500) | 1,69 | 0,26 | 0,08 | Trowel | | Mid | Reddish | Pink | | | Weakly Cemented | Ash |
| 3814 | A | Phase III (1226-1500) | 0,35 | 0,31 | 0,03 | Trowel | True | Light | Brownish | Pink | | | Weakly Cemented | Ash |
| 3829 | A | Phase III (1226-1500) | | | | | | | | | | | | |
| 4058 | A | Phase III (1226-1500) | 1,79 | 1,52 | 0,08 | Trowel | True | Mid | Orangish Blackish | Pink | | | Weakly Cemented | Ash |
| 15786 | B | Phase III (1226-1500) | 0,57 | 0,48 | 0,10 | Trowel | True | | Orangish | Pink | | | Loose | Ash |
| 15878 | B | Phase III (1226-1500) | 0,61 | 0,52 | 0,02 | Trowel | True | | Orangish Blackish | Pink | | | Loose | Ash |
| 16155 | B | Phase III (1226-1500) | 1,14 | 1,10 | | Trowel | True | Mid | Pinkish | Orange | | | Loose | Ash |
| 16803 | A | Phase III (1226-1500) | 0,62 | 0,52 | | Trowel | True | Mid | Pinkish | Orange | | Soft | | Peat |
| 16835 | A | Phase III (1226-1500) | 0,83 | 0,44 | | Trowel | True | Mid | Pinkish | Orange | | Soft | | Peat |
| 16872 | A | Phase III (1226-1500) | 0,86 | 0,54 | | | True | Mid | Blackish | Orange | Soft | | | Peat |
| 19984 | B | Phase III (1226-1500) | | | | | | Mid | Blackish Pinkish | Brown | Firm | | | Silt |
| 19998 | B | Phase II (1500-1900) | 0,19 | 0,17 | 0,02 | Trowel | True | Mid | Orangish | Purple | | | Loose | Ash |
| 21658 | B | Phase III (1226-1500) | 0,60 | 0,40 | 0,05 | Trowel | True | Dark | Orangish | Pink | | Firm | | Ash |
| 21671 | B | Phase III (1226-1500) | 0,84 | 0,42 | 0,05 | Trowel | True | Mid | Orangish | Pink | | Firm | | Ash |
| 23215 | A | Phase III (1226-1500) | 1,20 | 1,10 | | Trowel | True | Mid | Blackish Pinkish | Red | | | Loose | Ash |
| 23276 | A | Phase III (1226-1500) | 1,03 | 0,73 | | Trowel | True | Mid | Pinkish Blackish | Red | | | Weakly Cemented | Ash |
| 23516 | B | Phase III (1226-1500) | 0,41 | 0,36 | 0,03 | Trowel | True | Dark | Blackish | Red | | Firm | | Peat |
| 24583 | B | Phase III (1226-1500) | 1,50 | 1,30 | 0,06 | Trowel | True | Light | Orangish | Pink | | | | Ash |
| 24653 | A | Phase III (1226-1500) | 0,80 | 0,65 | | | True | | | | | | | Ash |
| 24721 | A | Phase III (1226-1500) | 0,70 | 0,65 | | | | | | | | | | Ash |
| 24734 | B | Phase III (1226-1500) | 0,85 | 0,69 | 0,05 | Trowel | True | Mid | Blackish | Pink | | | Loose | Ash |
| 34339 | B | Phase III (1226-1500) | 1,22 | 1,15 | 1,05 | Trowel | True | Mid | Pinkish Purple Brownish | Black | | | Spongy | Ash |
| 35552 | B | Phase III (1226-1500) | 0,44 | 0,34 | 0,25 | Trowel | True | Mid | Blackish | Pink | | | Loose | Ash |
| 36795 | B | Phase III (1226-1500) | 1,82 | 1,24 | | Trowel | True | | Blackish | Pink | | | Loose | Ash |
| 39782 | A | Phase IV (874-1226) | 0,66 | 0,69 | 0,01 | Trowel | True | Mid | Purple Greyish | Pink | | | Weakly Cemented | Ash |

| Secondary texture Composition | Boundary to next horizon | Conditions | Inclusions occasional | Inclusions moderate | Inclusions frequent |
|-------------------------------|--------------------------|-------------------------|--------------------------------|-----------------------|-----------------------|
| | Clear | | | | Charcoal Burned bones |
| | Clear | Sunny Windy | | | |
| Peaty | Clear | Windy Dull/Dim | Burned bones | Charcoal | ash |
| Peaty | Sharp | Rainy Windy | | | |
| Peaty | Sharp | Windy Rainy | | | |
| Peaty | Clear | Dry | Burned bones | | Charcoal |
| Peaty | Diffuse | | Burned bones | ash | |
| | | | | | |
| | Clear | Dry/Sunny Frozen Ground | Stones Turf | Burned bones | Charcoal |
| | Sharp | Dull/Dim Windy | Bones | Charcoal | Burned bones |
| | Sharp | Sunny Windy | Bones | Charcoal | Burned bones |
| | Clear | Windy/Sunny Dry | | | Burned bones Charcoal |
| Ashy | Sharp | Sunny | Burned bones Charcoal | | |
| Ashy | Clear | Sunny | Peat ash Burned bones Charcoal | | |
| Silty | | | Peat ash Charcoal | | |
| Ashy | Clear | | | Peat ash Charcoal | |
| | Clear | Dull/Dim Windy | | Burned bones Charcoal | |
| Silty | Sharp | Dry/Sunny | | Burned bones Charcoal | |
| | Sharp | Dry/Sunny | | Burned bones Charcoal | |
| | Sharp | Dry Windy Dull/Dim | | Charcoal | Burned bones |
| | Sharp | Dry Dull/Dim Windy | Burned bones | | |
| | Clear | Dry/Sunny | | | |
| | Sharp | Showery | Burned bones | Charcoal | |
| | | | | | |
| | | | | | |
| | | | Bones | Charcoal Burned bones | |
| Silty | Clear | Dry | Turf Twig | Burned bones | Charcoal Peat ash |
| | Sharp | Dry/Sunny | | Burned bones Charcoal | |
| Silty | Sharp | Showery | | | Burned bones Charcoal |
| | Clear | Dry Dull/Dim | | | |

Roof tumble

| Id | Area | Phase | L(m) | W(m) | Depth (m) | Method | Excavated | Modifier | Hue | Main Colour | Compaction Peat/Turf |
|-----------|-------------|-----------------------|-------------|-------------|------------------|---------------|------------------|-----------------|------------------------------------|--------------------|-----------------------------|
| 10392 | B | Phase III (1226-1500) | 1,83 | 1,47 | 0,05 | Trowel | True | Mid | Reddish Brownish | Orange | Friable |
| 11933 | B | Phase III (1226-1500) | 3,54 | 1,69 | 0,08 | Trowel | True | Mid | Reddish | Brown | |
| 18683 | B | Phase III (1226-1500) | 1,83 | 0,84 | 0,04 | Trowel | True | Mid | Reddish Yellowish Brownish | Orange | Soft |

| Main texture composition | Secondary texture Composition | Boundary to next horizon | Conditions |
|---------------------------------|--------------------------------------|---------------------------------|-------------------|
| Turf | | | Dry Sunny |
| Turf | Silty | Clear | Dry Sunny |
| Turf | | Sharp | Dry Windy |

Turf collapse

| Id | Area | Phase | L(m) | W(m) | Depth(m) | Method | Excavated | Modifier | Hue | Main Colour | Compaction Sand | Compaction silt/clay | Compaction Peat/Turf |
|-------|------|-----------------------|------|------|----------|-------------------|-----------|----------|-------------------------------------|-------------|-----------------|----------------------|----------------------|
| 5318 | A | Phase III (1226-1500) | 6,40 | 4,10 | 0,15 | Shovel Trowel | True | Mid | Reddish | Brown | | | Soft |
| 5371 | A | Phase I (1900-2000) | | | | | | | | | | | |
| 5785 | A | Phase III (1226-1500) | 6 | 1,5 | | Shovel Trowel | | Dark | Blackish | Black | Compact | | Soft |
| 7207 | B | Phase II (1500-1900) | 5,36 | 1,95 | | Shovel Trowel | True | Mid | Blackish Orangish | Brown | | | Soft |
| 7319 | B | Phase II (1500-1900) | | | 0,05 | Trowel Hoe Shovel | True | Light | Reddish | Yellow | | | Soft |
| 8274 | B | Phase III (1226-1500) | 2,04 | 1,70 | | Trowel | True | Mid | Reddish | Brown | | | Friable |
| 8328 | B | Phase II (1500-1900) | 4,15 | 2,17 | | Trowel Shovel | True | Mid | Brownish | Orange | | | Firm |
| 9634 | B | Phase II (1500-1900) | 2,47 | 1,90 | | Trowel | True | Mid | Orangish Greenish | Brown | | Friable | |
| 11533 | B | Phase III (1226-1500) | 4,17 | 2,80 | 0,11 | Trowel | True | Mid | Purplish | Brown | | | Friable |
| 12446 | B | Phase III (1226-1500) | 4,82 | 1,02 | | Trowel | True | Mid | | Brown | | Firm | |
| 16900 | A | Phase III (1226-1500) | 4,08 | 3,45 | | Trowel | True | Mid | Blackish | Brown | | Soft | |
| 17332 | B | Phase III (1226-1500) | 3,64 | 3,09 | | | True | Mid | Orangish | Brown | | | Firm |
| 17425 | A | Phase III (1226-1500) | 4,04 | 3,95 | | Trowel | True | Mid | Blackish | Brown | | | Soft |
| 17715 | A | Phase III (1226-1500) | 2,60 | 1,58 | 0,2 | Trowel | True | Mid | Reddish | Brown | | Hard | |
| 19572 | A | Phase IV (874-1226) | 2,32 | 1,60 | 0,15 | Shovel Trowel | True | Mid | Yellowish | Brown | | | Soft |
| 20590 | B | Phase III (1226-1500) | 3,53 | 2,17 | 0,10 | Shovel Trowel | True | Mid | Orangish Purplish | Brown | | | Soft |
| 20621 | B | Phase III (1226-1500) | 3,27 | 1,48 | | Trowel | True | Mid | Purplish | Brown | | | Soft |
| 22333 | B | Phase III (1226-1500) | 2,43 | 1,24 | 0,06 | Trowel | True | Mid | Reddish Orangish | Brown | | | Soft |
| 22693 | B | Phase III (1226-1500) | 0,58 | 0,23 | | Trowel | True | | Orangish Yellowish | Brown | | | Firm |
| 22768 | B | Phase III (1226-1500) | 5,50 | 0,90 | 0,17 | Shovel Trowel | True | Mid | | Brown | | | Soft |
| 23056 | A | Phase IV (874-1226) | 8,04 | 2,26 | | Trowel | True | Mid | Yellowish | Brown | | | Firm |
| 23914 | A | Phase IV (874-1226) | 9,36 | 2,42 | 0,12 | Trowel Hoe Shovel | True | Mid | Yellowish | Brown | | | Soft |
| 24780 | B | Phase III (1226-1500) | 2,60 | 1,80 | 0,07 | Shovel | True | Mid | Orangish Reddish | Brown | | Soft | |
| 24984 | B | Phase III (1226-1500) | 2,70 | 1,00 | 0,07 | Shovel Trowel | True | Light | Reddish Purplish | Yellow | | | Soft |
| 25402 | B | Phase III (1226-1500) | 4,48 | 2,98 | | Shovel Trowel | True | Mid | Reddish Yellowish Purplish Orangish | Brown | | | Firm |
| 25449 | B | Phase III (1226-1500) | 3,38 | 1,38 | | Trowel | True | Mid | Purplish Yellowish | Brown | | Firm | |
| 27287 | B | Phase III (1226-1500) | | | | | | | | | | | |
| 27379 | A | Phase IV (874-1226) | 5,18 | 2,79 | | Shovel Trowel | True | Mid | Greyish | Brown | | | Soft |
| 27624 | B | Phase III (1226-1500) | 1,95 | 1,80 | | Trowel | True | | Yellowish | Brown | | | Friable |
| 28463 | A | Phase IV (874-1226) | 7,11 | 1,21 | 0,20 | Shovel Trowel | True | Dark | Reddish | Brown | | | Spongy |
| 29120 | A | Phase IV (874-1226) | 5,35 | 2,70 | 0,15 | Hoe Trowel Shovel | True | Mid | Brownish Reddish | Green | | | Friable |
| 34116 | B | Phase III (1226-1500) | 1,75 | 1,10 | 0,04 | Trowel | True | Mid | Orangish Purplish | Brown | | | Soft |

| Main texture composition | Secondary texture Composition | Type of Tephra | Boundary to next horizon | Conditions | Inclusions occasional | Inclusions moderate | Inclusions frequent |
|--------------------------|-------------------------------|-------------------|--------------------------|------------------------|-----------------------|---------------------|---------------------|
| Turf | Silty | Miðaldalagid 1226 | | Rainy | Charcoal | | |
| | | | | | | | |
| Turf | Silty | | Diffuse | Sunny Showery | Bones Charcoal Stones | | Turf |
| Turf | Silty | | Diffuse | Rainy Windy | Burned bones Charcoal | | Charcoal |
| Turf | Silty | | Diffuse | Dull Dim Windy Showery | | | |
| Turf | | Miðaldalagid 1226 | Diffuse | | | | |
| Silt | Turfy | | Clear | Dry Windy Sunny | | | |
| Turf | Silty | Miðaldalagid 1226 | Diffuse | Dry Sunny | Charcoal | | |
| Turf | Silty | Miðaldalagid 1226 | Diffuse | Dry Sunny | Charcoal | | |
| Silt | Turfy | Miðaldalagid 1226 | Diffuse | Dry Sunny | | Peat ash | |
| Silt | Turfy | Miðaldalagid 1226 | Diffuse | Sunny Dry | | Turf | |
| Turf | Silty | Miðaldalagid 1226 | Clear | Dry Sunny | | Peat ash | |
| Clay | Turfy | | Clear | Dry Sunny | | | |
| Turf | Silty | LL 871+/-2 | Sharp | Sunny Dry | | Charcoal | |
| Turf | Silty | Miðaldalagid 1226 | Clear | Dry Sunny | | | |
| Turf | Silty | Miðaldalagid 1226 | Clear | Sunny Dry | | | |
| Turf | Silty | Miðaldalagid 1226 | Diffuse | Windy | Charcoal | | |
| Turf | Silty | | | | Charcoal | | |
| Turf | Silty | Miðaldalagid 1226 | Diffuse | Windy Rainy Dull Dim | Charcoal | | |
| Turf | | LL 871+/-2 | | Windy Dull Dim Dry | Charcoal | | Turf |
| Turf | Silty | LL 871+/-2 | Clear | Dry Sunny | Charcoal | | |
| Silt | Turfy | Miðaldalagid 1226 | Clear | Rainy | Charcoal | | |
| Turf | Silty | Miðaldalagid 1226 | Diffuse | Dry | Bones | | |
| Turf | Silty | | Diffuse | Dry | | | |
| Turf | Clayey | | Smooth | Dry Windy | Peat ash | | Charcoal |
| | | | | | | | |
| Turf | Stony | LL 871+/-2 | Clear | Dry Dull Dim | Burned bones | Charcoal | |
| Turf | Silty | Miðaldalagid 1226 | Diffuse | Sunny Very Dry | | Charcoal | Turf |
| Turf | Clayey | | Clear | Windy | | | |
| Turf | | | Diffuse | | Charcoal | | |
| Turf | | | Sharp | | Charcoal | | |

| Id | Area | Phase | L(m) | W(m) | Depth(m) | Method | Excavated | Modifier | Hue | Main Colour | Compaction Sand | Compaction silt/clay | Compaction Peat/Turf |
|-------|------|-----------------------|------|------|----------|---------------|-----------|----------|----------------------------|-------------|-----------------|----------------------|----------------------|
| 35327 | A | Phase IV (874-1226) | 6,12 | 1,00 | 0,25 | Shovel/Trowel | True | Light | Yellowish Reddish Purplish | Brown | | | Firm |
| 36184 | A | Phase IV (874-1226) | 2,35 | 1,66 | 0,08 | Trowel Shovel | True | Light | Reddish Yellowish Purplish | Brown | | | Firm |
| 37236 | B | Phase III (1226-1500) | 1,36 | 0,55 | 0,05 | Trowel | True | Mid | Yellowish Purplish | Brown | | | Soft |
| 38038 | B | Phase III (1226-1500) | 2,10 | 1,05 | 0,17 | Shovel/Trowel | True | | Purplish Yellowish | Brown | | | Soft |
| 38514 | B | Phase III (1226-1500) | 1,67 | 0,93 | | Trowel | True | Mid | Purplish | Brown | | | Firm |
| 38977 | B | Phase III (1226-1500) | 0,83 | 0,54 | 0,10 | Trowel | True | | Yellowish | Brown | | | Firm |
| 39622 | B | Phase III (1226-1500) | 1,60 | 0,70 | | Trowel | True | Mid | Yellowish | Brown | | | Soft |
| 40516 | B | Phase III (1226-1500) | 1,60 | 1,10 | 0,10 | Trowel | True | Mid | Yellowish | Brown | | | Soft |

| Main texture composition | Secondary texture Composition | Type of Tephra | Boundary to next horizon | Conditions | Inclusions occasional | Inclusions moderate | Inclusions frequent |
|--------------------------|-------------------------------|-------------------|--------------------------|------------------------|-----------------------|---------------------|---------------------|
| Turf | Silty | LL 871 +/-2 | Clear | Dry Sunny | | | |
| Turf | Silty | LL 871 +/-2 | | Sunny Dry | | | |
| Turf | Silty | Miðaldalagid 1226 | Clear | Dry Dull Dim | | | |
| Turf | Silty | Miðaldalagid 1226 | Clear | | | | |
| Turf | Silty | Miðaldalagid 1226 | Clear | Windy Dull Dim Showery | | | |
| Turf | Silty | Miðaldalagid 1226 | Clear | Rainy Dull Dim | | | |
| Turf | | Miðaldalagid 1226 | Clear | Dull Dim Windy | Charcoal | | |
| Turf | | Miðaldalagid 1226 | Sharp | Dry | Peat ash Ash Charcoal | | |

Turfwall

| Id | Area | Phase | L(m) | W(m) | Depth(m) | Method | Excavated | Modifier | Hue | Main Colour | Compaction silt/clay | Compaction Peat/Turf | Main texture composition |
|-------|------|-----------------------|-------|------|----------|---------------|-----------|----------|----------------------------|-------------|----------------------|----------------------|--------------------------|
| 320 | B | Phase III (1226-1500) | 6,88 | 1,03 | | | | Mid | Yellowish Purplish | Brown | | Soft | Turf |
| 321 | B | Phase III (1226-1500) | 3,43 | 1 | | | | Mid | Yellowish Purplish | Brown | | Soft | Turf |
| 322 | B | Phase III (1226-1500) | 0,90 | 0,62 | | | | Mid | Purplish Yellowish | | | Soft | Turf |
| 323 | B | Phase III (1226-1500) | | | | | | | | | | | |
| 324 | B | Phase III (1226-1500) | 0,4 | 0,3 | | | | Mid | Yellowish | Brown | | Soft | Turf |
| 325 | B | Phase III (1226-1500) | 0,8 | 0,43 | | | | Mid | Yellowish | Brown | | Soft | Turf |
| 326 | B | Phase III (1226-1500) | | | | | | | | | | | |
| 6360 | A | Phase IV (874-1226) | 5,29 | 2,45 | | | | Mid | Yellowish | Red | | Firm | Turf |
| 14752 | B | Phase II (1500-1900) | 2,23 | 0,51 | | | True | | | | | | |
| 21007 | B | Phase III (1226-1500) | 1,54 | 0,85 | | | True | Mid | Purplish | Brown | | Soft | Turf |
| 21037 | B | Phase III (1226-1500) | 2,93 | 0,85 | | | | Mid | Purplish | Brown | | Soft | Turf |
| 21073 | B | Phase III (1226-1500) | 2,88 | 0,32 | | | True | Mid | Purplish | Brown | | Soft | Turf |
| 21110 | B | Phase III (1226-1500) | 1,94 | 0,70 | | | | Mid | Purplish | Brown | | Firm | Turf |
| 21145 | B | Phase III (1226-1500) | 1,83 | 0,63 | | | | Mid | Purplish | Brown | | Firm | Turf |
| 22806 | B | Phase III (1226-1500) | 2,70 | 0,40 | | | | Mid | | Brown | Soft | | Silt |
| 23533 | B | Phase III (1226-1500) | 1,60 | 0,52 | | | | Mid | Purplish | Brown | | Firm | Turf |
| 23638 | B | Phase III (1226-1500) | 1,60 | 0,65 | 0,20 | Trowel | True | Mid | | Brown | Soft | | Silt |
| 23673 | B | Phase III (1226-1500) | 2,55 | 0,50 | 0,20 | Trowel | True | Mid | Orangish | Brown | Firm | | Silt |
| 23856 | B | Phase III (1226-1500) | 1,50 | 0,60 | | | | | | | | | |
| 25317 | B | Phase III (1226-1500) | 5,22 | 1,28 | | Trowel Shovel | True | Mid | Orangish Reddish Yellowish | Brown | | Firm | Turf |
| 27408 | A | Phase IV (874-1226) | 9,96 | 1,76 | 0,30 | | | Mid | Reddish Purplish Greyish | Brown | | Soft | Turf |
| 27470 | A | Phase IV (874-1226) | 7,46 | 1,70 | 0,30 | Trowel | True | Mid | Greyish Reddish Purplish | Brown | | Soft | Turf |
| 27527 | A | Phase IV (874-1226) | | | | | True | | | | | | |
| 27762 | B | Phase III (1226-1500) | 3,85 | 3,85 | | | | Mid | Purplish Yellowish | Brown | | Soft | Turf |
| 28400 | A | Phase IV (874-1226) | 8,55 | 1,90 | | Trowel | | | Greyish Reddish | Brown | | Firm | Turf |
| 28428 | A | Phase IV (874-1226) | 11,10 | 1,82 | 0,4 | Trowel | | | Greyish Reddish | Brown | | Firm | Turf |
| 28749 | A | Phase IV (874-1226) | 4,07 | 2,82 | 0,08 | Trowel | True | Light | Yellowish | Brown | | Soft | Turf |
| 28812 | A | Phase IV (874-1226) | 1,55 | 1,50 | 0,07 | Trowel | True | Light | Yellowish | Brown | | Soft | Turf |

| Secondary texture Composition | Type of Turf | Type of Tephra | Boundary to next horizon | Conditions | Inclusions occasional | Inclusions moderate |
|----------------------------------|--------------|-------------------|-----------------------------|--------------------------|--------------------------|------------------------|
| | | Miðaldalagid 1226 | Clear | | | |
| | | Miðaldalagid 1226 | Clear | Dull/Dim Rainy | | |
| | | Miðaldalagid 1226 | Clear | Dull/Dim Windy | | |
| | | | | | | |
| | | Miðaldalagid 1226 | Clear | Rainy Sunny | | |
| | | Miðaldalagid 1226 | Clear | Dull/Dim | | |
| | | | | | | |
| Silty | | LL 871 +/-2 | | | Pebbles Charcoal | |
| | | | | | | |
| | Strengur | Miðaldalagid 1226 | | | | |
| | Hnaus | Miðaldalagid 1226 | | | | |
| | Strengur | Miðaldalagid 1226 | | | | |
| | Strengur | Miðaldalagid 1226 | | | | |
| | Strengur | Miðaldalagid 1226 | | | | |
| | | | | | | |
| | | Miðaldalagid 1226 | | Rainy Dull/Dim Windy | | |
| | | Miðaldalagid 1226 | | Windy Sunny | | |
| Turfy | | Miðaldalagid 1226 | | Dry Windy Sunny | Bones Charcoal | |
| Turfy | | Miðaldalagid 1226 | Diffuse | Dry Sunny | | |
| | | | | | | |
| Silty | | Miðaldalagid 1226 | Diffuse | Dry | | |
| Silty | Klambra | LL 871 +/-2 | Sharp | Dry Sunny | Stones | |
| Silty | Klambra | LL 871 +/-2 | Sharp | Dry Sunny | | |
| | | | | | | |
| Silty | | Miðaldalagid 1226 | | | Charcoal | |
| Silty | | LL 871 +/-2 | Sharp | Sunny Dry | | |
| Silty | | LL 871 +/-2 | Sharp | Sunny Dry | | |
| Silty | Strengur | LL 871 +/-2 | Sharp | Dull/Dim | | |
| Silty | | LL 871 +/-2 | Sharp | Dull/Dim | | |

| Id | Area | Phase | L(m) | W(m) | Depth(m) | Method | Excavated | Modifier | Hue | Main Colour | Compaction silt/clay | Compaction Peat/Turf | Main texture composition |
|-----------|-------------|-----------------------|-------------|-------------|-----------------|---------------|------------------|-----------------|----------------------------|--------------------|-----------------------------|-----------------------------|---------------------------------|
| 29172 | A | Phase IV (874-1226) | 4,66 | 2,5 | | Trowel | | Mid | Reddish Yellowish | Brown | | Firm | Turf |
| 30500 | A | Phase IV (874-1226) | 6,30 | 1,90 | | | | | | | | | |
| 32305 | A | Phase IV (874-1226) | 1,06 | 0,45 | | | | | | | | | |
| 32321 | A | Phase IV (874-1226) | 0,76 | 0,40 | | | | | | | | | |
| 35776 | B | Phase III (1226-1500) | 1,60 | 0,80 | | | | Mid | Purplish | Brown | | Soft | Turf |
| 35808 | B | Phase III (1226-1500) | 1,82 | 1,13 | | | | Mid | Purplish | Brown | | Firm | Turf |
| 36241 | A | Phase IV (874-1226) | 1,19 | 0,90 | 0,15 | Trowel | | Light | Reddish Purplish Yellowish | Brown | | Firm | Turf |
| 36945 | A | Phase IV (874-1226) | 11,9 | 1,72 | 0,40 | Trowel | | Mid | Yellowish Reddish | Brown | | Firm | Turf |
| 36979 | A | Phase IV (874-1226) | 8,05 | 1,10 | | | | | | | | | |
| 37500 | A | Phase IV (874-1226) | 9,5 | 1,7 | | Trowel | | Mid | Yellowish Reddish | Brown | | Firm | Turf |
| 37879 | A | Phase IV (874-1226) | 7,90 | 1,30 | | Trowel | | | | Brown | Firm | | Clay |
| 39796 | A | Phase IV (874-1226) | 1,13 | 0,25 | | Trowel | | Mid | Orangish | Green | | Firm | Turf |
| 39938 | A | Phase IV (874-1226) | 0,63 | 0,37 | | | | Light | Yellowish | Brown | | Firm | Turf |
| 39948 | A | Phase IV (874-1226) | 0,87 | 0,64 | | | | Light | Yellowish | Brown | | Firm | Turf |
| 39966 | A | Phase IV (874-1226) | 1,96 | 1,15 | | | | Light | Yellowish | Brown | | Firm | Turf |
| 39991 | A | Phase IV (874-1226) | 0,22 | 0,18 | | | | Light | Yellowish | Brown | | Firm | Turf |
| 40095 | A | Phase IV (874-1226) | 0,97 | 0,40 | | | | Light | Yellowish | Brown | | Firm | Turf |
| 40108 | A | Phase IV (874-1226) | 2,19 | 1,03 | | | | Light | Yellowish | Brown | | Firm | Turf |
| 40698 | B | Phase III (1226-1500) | 2,80 | 1,20 | | | | | | | | | |

| Secondary texture Composition | Type of Turf | Type of Tephra | Boundary to next horizon | Conditions | Inclusions occasional | Inclusions moderate |
|----------------------------------|--------------|-------------------|-----------------------------|--------------------|--------------------------|------------------------|
| Silty | | LL 871+/-2 | Sharp | Dull/Dim Rainy | | |
| | | | | | | |
| | | | | | | |
| | Hnaus | Miðaldalagid 1226 | | Dry Sunny | | |
| | | Miðaldalagid 1226 | | Sunny Dry | | |
| Silty | | LL 871+/-2 | Clear | Sunny Dry | | |
| Silty | Strengur | LL 871+/-2 | Sharp | Dry | Charcoal | |
| | | LL 871+/-2 | | | | |
| Silty | Strengur | LL 871+/-2 | Sharp | Dry | Charcoal | |
| Turfy | | LL 871+/-2 | Sharp | Windy | | Charcoal |
| Clayey | | LL 871+/-2 | Sharp | Dry Dull/Dim | | |
| Silty | | LL 871+/-2 | Clear | Windy Dull/ Dim | | |
| Silty | | LL 871+/-2 | Diffuse | Windy Dull/ Dim | | |
| Silty | | LL 871+/-2 | Diffuse | Dull/Dim Windy | | |
| Silty | | LL 871+/-2 | Diffuse | Dull/Dim Windy | | |
| Silty | | LL 871+/-2 | Diffuse | Windy Dull/ Dim | | |
| Silty | | LL 871+/-2 | Diffuse | Windy Dull/ Dim | | |
| | | Miðaldalagid 1226 | | | | |

Tephra 1226

| Id | Area | Phase | Excavated |
|-----------|-------------|-----------------------|------------------|
| 1534 | A | Phase III (1226-1500) | |
| 17812 | A | Phase III (1226-1500) | True |
| 22556 | A | Phase III (1226-1500) | True |
| 22572 | A | Phase III (1226-1500) | True |
| 23893 | A | Phase III (1226-1500) | True |
| 24439 | A | Phase III (1226-1500) | True |
| 24445 | A | Phase III (1226-1500) | True |
| 24451 | A | Phase III (1226-1500) | True |
| 24457 | A | Phase III (1226-1500) | True |
| 24466 | A | Phase III (1226-1500) | True |
| 24474 | A | Phase III (1226-1500) | True |
| 24480 | A | Phase III (1226-1500) | True |
| 24627 | A | Phase III (1226-1500) | |
| 24642 | A | Phase III (1226-1500) | |
| 24679 | A | Phase III (1226-1500) | |
| 24688 | A | Phase III (1226-1500) | |
| 24694 | A | Phase III (1226-1500) | |
| 24702 | A | Phase III (1226-1500) | |
| 28510 | A | Phase III (1226-1500) | |
| 28846 | A | Phase III (1226-1500) | |
| 28852 | A | Phase III (1226-1500) | |
| 28859 | A | Phase III (1226-1500) | |
| 28864 | A | Phase III (1226-1500) | |
| 28868 | A | Phase III (1226-1500) | |
| 28880 | A | Phase III (1226-1500) | |
| 28884 | A | Phase III (1226-1500) | |
| 33731 | B | Phase III (1226-1500) | |
| 40637 | B | Phase III (1226-1500) | |

Tephra 1500

| Id | Name | Area | Phase | L(m) | W(m) | Depth(m) | Method | Excavated |
|-----------|-------------|-------------|----------------------|-------------|-------------|-----------------|---------------|------------------|
| 1485 | Katla 1500 | B | Phase II (1500-1900) | | | | | True |
| 7558 | Katla 1500 | B | Phase II (1500-1900) | 0,20 | 0,16 | 0,03 | Trowel | True |
| 7566 | Katla 1500 | B | Phase II (1500-1900) | 0,19 | 0,17 | 0,03 | Trowel | True |
| 9100 | Katla 1500 | B | Phase II (1500-1900) | 0,40 | 0,20 | | Trowel | True |
| 9116 | Katla 1500 | B | Phase II (1500-1900) | 2,42 | 2,18 | 0,03 | Trowel | True |
| 12136 | Katla 1500 | A | Phase II (1500-1900) | | | | | True |
| 12197 | Katla 1500 | A | Phase II (1500-1900) | | | | | True |
| 12829 | Katla 1500 | A | Phase II (1500-1900) | | | | | True |
| 12853 | Katla 1500 | A | Phase II (1500-1900) | | | | | True |
| 12861 | Katla 1500 | A | Phase II (1500-1900) | | | | | True |
| 12870 | Katla 1500 | A | Phase II (1500-1900) | | | | | True |
| 12883 | Katla 1500 | A | Phase II (1500-1900) | | | | | True |
| 12892 | Katla 1500 | A | Phase II (1500-1900) | | | | | True |
| 12903 | Katla 1500 | A | Phase II (1500-1900) | | | | | True |
| 12911 | Katla 1500 | A | Phase II (1500-1900) | | | | | True |
| 12918 | Katla 1500 | A | Phase II (1500-1900) | | | | | True |
| 13904 | Katla 1500 | A | Phase II (1500-1900) | | | | | |
| 14691 | Katla 1500 | A | Phase II (1500-1900) | | | | | True |
| 14697 | Katla 1500 | A | Phase II (1500-1900) | | | | | True |
| 14701 | Katla 1500 | A | Phase II (1500-1900) | | | | | True |
| 14705 | Katla 1500 | A | Phase II (1500-1900) | | | | | True |
| 14711 | Katla 1500 | A | Phase II (1500-1900) | | | | | True |
| 14717 | Katla 1500 | A | Phase II (1500-1900) | | | | | True |
| 14721 | Katla 1500 | A | Phase II (1500-1900) | | | | | True |
| 14724 | Katla 1500 | A | Phase II (1500-1900) | | | | | True |
| 14729 | Katla 1500 | A | Phase II (1500-1900) | | | | | True |
| 14733 | Katla 1500 | A | Phase II (1500-1900) | | | | | True |
| 14740 | Katla 1500 | A | Phase II (1500-1900) | | | | | True |
| 14747 | Katla 1500 | A | Phase II (1500-1900) | | | | | True |
| 15489 | Katla 1500 | A | Phase II (1500-1900) | | | | | True |
| 15499 | Katla 1500 | A | Phase II (1500-1900) | | | | | True |
| 15506 | Katla 1500 | A | Phase II (1500-1900) | | | | | True |
| 19017 | Katla 1500 | A | Phase II (1500-1900) | | | | | True |
| 19030 | Katla 1500 | A | Phase II (1500-1900) | | | | | True |
| 19047 | Katla 1500 | A | Phase II (1500-1900) | | | | | True |
| 19055 | Katla 1500 | A | Phase II (1500-1900) | | | | | True |
| 27659 | Katla 1500 | A | Phase II (1500-1900) | | | | | |
| 27667 | Katla 1500 | A | Phase II (1500-1900) | | | | | |
| 27678 | Katla 1500 | A | Phase II (1500-1900) | | | | | |
| 27717 | Katla 1500 | A | Phase II (1500-1900) | | | | | |
| 27751 | Katla 1500 | A | Phase II (1500-1900) | | | | | |
| 28055 | Katla 1500 | A | Phase II (1500-1900) | | | | | |
| 28065 | Katla 1500 | A | Phase II (1500-1900) | | | | | |
| 28151 | Katla 1500 | A | Phase II (1500-1900) | | | | | |
| 28259 | Katla 1500 | A | Phase II (1500-1900) | | | | | |
| 28267 | Katla 1500 | A | Phase II (1500-1900) | | | | | |
| 28314 | Katla 1500 | A | Phase II (1500-1900) | | | | | |
| 28491 | Katla 1500 | A | Phase II (1500-1900) | 1,05 | 1,00 | | Trowel | True |
| 28500 | Katla 1500 | A | Phase II (1500-1900) | | | | | |
| 28522 | Katla 1500 | A | Phase II (1500-1900) | | | | | |
| 28542 | Katla 1500 | A | Phase II (1500-1900) | | | | | |
| 28559 | Katla 1500 | A | Phase II (1500-1900) | | | | | |
| 29058 | Katla 1500 | A | Phase II (1500-1900) | | | | | |
| 29398 | Katla 1500 | A | Phase II (1500-1900) | | | | | |
| 29410 | Katla 1500 | A | Phase II (1500-1900) | | | | | |
| 32178 | Katla 1500 | A | Phase II (1500-1900) | | | | | |
| 32205 | Katla 1500 | A | Phase II (1500-1900) | | | | | |
| 32223 | Katla 1500 | A | Phase II (1500-1900) | | | | | |
| 32228 | Katla 1500 | A | Phase II (1500-1900) | | | | | |
| 32493 | Katla 1500 | A | Phase II (1500-1900) | | | | | |
| 32511 | Katla 1500 | A | Phase II (1500-1900) | | | | | |
| 32533 | Katla 1500 | A | Phase II (1500-1900) | | | | | |

Ljósmyndaskrá

Film 1

| Film nr. | Image nr. | Type | Area | House nr. | Context nr. | Context type | Text | Direction | Photogr. | Date | Year |
|----------|-----------|---------|------|-----------|-------------|----------------|--|-----------|----------|----------|------|
| 1 | 1 | Digital | B | | | | Work photo | SE | LLD | 11/05/10 | 2010 |
| 1 | 2 | Digital | B | | | | Work photo | SE | LLD | 11/05/10 | 2010 |
| 1 | 3 | Digital | B | | | | Work photo | SE | LLD | 11/05/10 | 2010 |
| 1 | 4 | Digital | A | | | | Overview | N | LLD | 11/05/10 | 2010 |
| 1 | 5 | Digital | A | | | | Overview | N | LLD | 11/05/10 | 2010 |
| 1 | 6 | Digital | A | | | | Overview | W | LLD | 11/05/10 | 2010 |
| 1 | 7 | Digital | B | | | | Work photo | SW | LLD | 11/05/10 | 2010 |
| 1 | 8 | Digital | B | | | | Work photo | NE | MV | 14/05/10 | 2010 |
| 1 | 9 | Digital | B | | | | Work photo | NE | MV | 14/05/10 | 2010 |
| 1 | 10 | Digital | B | | 1485 | Cultural layer | Katla 1500 in-situ | SW | MV | 14/05/10 | 2010 |
| 1 | 11 | Digital | B | | 1485 | Cultural layer | Katla 1500 in-situ | SW | MV | 14/05/10 | 2010 |
| 1 | 12 | Digital | B | | 1485 | Cultural layer | Katla 1500 in-situ | NW | MV | 14/05/10 | 2010 |
| 1 | 13 | Digital | B | 19 | 301 | Cultural layer | Stone structure [301] with possible turf collapse north of [300] | SW | SIT | 14/05/10 | 2010 |
| 1 | 14 | Digital | B | | | | Overview of area B north of cut [300] | NW | SIT | 14/05/10 | 2010 |
| 1 | 15 | Digital | B | | | | Overview of area B north of cut [300] | NW | SIT | 14/05/10 | 2010 |
| 1 | 16 | Digital | B | | | | Overview of area B north of cut [300] | E | SIT | 14/05/10 | 2010 |
| 1 | 17 | Digital | B | 19 | 301 | | Close-up of possible outhouse from 20th century | S | SIT | 14/05/10 | 2010 |

| Film nr. | Image nr. | Type | Area | House nr. | Context nr. | Context type | Text | Direction | Photogr. |
|----------|-----------|---------|------|-----------|-------------|-----------------|---|-----------|----------|
| I | 18 | Digital | B | 19 | 301 | | Close-up of possible outhouse from 20th century | S | SIT |
| I | 19 | Digital | B | 19 | 301 | | Overview of outhouse from 20th century, [301] | S | SIT |
| I | 20 | Digital | B | | 1542 | Peat ash | Peatash deposit | NE | LLD |
| I | 21 | Digital | B | | | | Overview of area B west of cut [300] | E | UM |
| I | 22 | Digital | B | | | | Overview of area B west of cut [300] | E | UM |
| I | 23 | Digital | B | 19 | 301 | | Close-up of stones, south of cut [300] | E | UM |
| I | 24 | Digital | B | 19 | 301 | | Close-up of stones, south of cut [300] | N | UM |
| I | 25 | Digital | B | | | | Close-up of possible outhouse south of cut | N | UM |
| I | 26 | Digital | B | 19 | 7207 | Turf collapse | Degraded turf collapse, [7207], against stone structure [301] | NE | LLD |
| I | 27 | Digital | B | 19 | 7207 | Turf collapse | Degraded turf collapse, [7207], against stone structure [301] | NW | LLD |
| I | 28 | Digital | B | 19 | 7319 | Turf collapse | Turf collapse [7319] inside and outside stone structure [301] | SE | UM |
| I | 29 | Digital | B | 19 | 7319 | Turf collapse | Turf collapse [7319] inside and outside stone structure [301] | SE | UM |
| I | 30 | Digital | B | 21 | 8274 | Turf collapse | Turf collapse around [301], north side of trench [300] | SW | SIT |
| I | 31 | Digital | B | 21 | 8274 | Turf collapse | Turf collapse around [301], north side of trench [300] | NW | SIT |
| I | 32 | Digital | B | 19 | 301 | Stone structure | Stone structure [301] | NW | LLD |

Film 2

| Film nr. | Image nr. | Type | Area | House nr. | Context nr. | Context type | Text | Direction | Photogr. | Date | Year |
|----------|-----------|---------|------|-----------|-------------|-----------------|--|-----------|----------|----------|------|
| 2 | 1 | Digital | B | 21 | 8477 | Peat ash | Small peatash dump around stones in [301], NE of [300] | SW | MV | 19/05/10 | 2010 |
| 2 | 2 | Digital | B | 21 | 8477 | Peat ash | Small peatash dump around stones in [301], NE of [300] | NW | MV | 19/05/10 | 2010 |
| 2 | 3 | Digital | B | | | | Work photo | W | SIT | 20/05/10 | 2010 |
| 2 | 4 | Digital | B | | | | Work photo | SW | SIT | 20/05/10 | 2010 |
| 2 | 5 | Digital | B | | | | Work photo | SW | SIT | 20/05/10 | 2010 |
| 2 | 6 | Digital | B | | | | Work photo | E | SIT | 20/05/10 | 2010 |
| 2 | 7 | Digital | B | | 9116 | Tephra | Katla 1500 in-situ | NE | SIT | 20/05/10 | 2010 |
| 2 | 8 | Digital | B | | 9116 | Tephra | Katla 1500 in-situ | E | SIT | 20/05/10 | 2010 |
| 2 | 9 | Digital | B | | 9116 | Tephra | Katla 1500 in-situ | SE | SIT | 20/05/10 | 2010 |
| 2 | 10 | Digital | B | 19 | 9634 | Cultural layer | Silt mixed with turf inside structure [301] | E | MV | 25/05/10 | 2010 |
| 2 | 11 | Digital | B | 19 | 9634 | Cultural layer | Silt mixed with turf inside structure [301] | S | MV | 25/05/10 | 2010 |
| 2 | 12 | Digital | B | 19 | 9634 | Cultural layer | Silt mixed with turf inside structure [301] | NE | MV | 25/05/10 | 2010 |
| 2 | 13 | Digital | B | 19 | 9723 | Cultural layer | Turf mixed with silt | NE | SIT | 25/05/10 | 2010 |
| 2 | 14 | Digital | B | 19 | 9723 | Cultural layer | Turf mixed with silt | SE | SIT | 25/05/10 | 2010 |
| 2 | 15 | Digital | B | 19 | 9801 | Cultural layer | Silt mixed with turf inside structure [301] | S | LLD | 25/05/10 | 2010 |
| 2 | 16 | Digital | B | 19 | 301 | Stone structure | Stone structure [301] with stone fill [304] | S | LLD | 25/05/10 | 2010 |
| 2 | 17 | Digital | B | 19 | 301 | Stone structure | Stone structure [301] with stone fill [304] | S | LLD | 25/05/10 | 2010 |

| Film nr. | Image nr. | Type | Area | House nr. | Context nr. | Context type | Text | Direction | Photogr. | Date | Year |
|----------|-----------|---------|------|-----------|-------------|-----------------|---|-----------|----------|----------|------|
| 2 | 18 | Digital | B | 19 | 301 | Stone structure | Stone structure [301] with stone fill [304] | SE | LLD | 25/05/10 | 2010 |
| 2 | 19 | Digital | B | 21 | 10392 | Turf wall | Turf wall, orange/red | NW | SIT | 25/05/10 | 2010 |
| 2 | 20 | Digital | B | 19 | 301 | Stone structure | Stone structure [301] with stone fill [304] | SE | NT | 25/05/10 | 2010 |
| 2 | 21 | Digital | B | 19 | 301 | Stone structure | Stone structure [301] with stone fill [304] | SE | NT | 25/05/10 | 2010 |
| 2 | 22 | Digital | B | 19 | 301 | Stone structure | Stone structure [301] with stone fill [304] | SE | NT | 25/05/10 | 2010 |
| 2 | 23 | Digital | B | 21 | 10392 | Turf wall | Close-up of [10392], mid-ex. | E | SIT | 26/05/10 | 2010 |
| 2 | 24 | Digital | B | 21 | 10392 | Turf wall | Close-up of [10392], mid-ex. | E | SIT | 26/05/10 | 2010 |
| 2 | 25 | Digital | B | 21 | 10392 | Turf collapse | Possibly in relation to turf wall [10392] | SW | SIT | 26/05/10 | 2010 |
| 2 | 26 | Digital | B | 21 | 10392 | Turf collapse | Possibly in relation to turf wall [10392] | E | SIT | 26/05/10 | 2010 |
| 2 | 27 | Digital | B | 21 | 11533 | Turf collapse | Possibly in relation to turf wall [10392], mixed with 1226 tephra | SW | SIT | 26/05/10 | 2010 |
| 2 | 28 | Digital | B | 21 | 11533 | Turf collapse | Possibly in relation to turf wall [10392], mixed with 1226 tephra | E | SIT | 26/05/10 | 2010 |
| 2 | 29 | Digital | B | 21 | 11933 | Turf collapse | Silty turf inside stone structure [302] | SE | LLD | 27/05/10 | 2010 |
| 2 | 30 | Digital | B | 19 | 304 | Stone structure | Mid-ex of stones inside structure [304] | NW | UM | 27/05/10 | 2010 |
| 2 | 31 | Digital | B | 19 | 304 | Stone structure | Mid-ex of stones inside structure [304] | NW | UM | 27/05/10 | 2010 |
| 2 | 32 | Digital | A | | | Overview | Overview of area A with Katla 1500 patches, after cleaning | NW | NT | 27/05/10 | 2010 |
| 2 | 33 | Digital | A | | | Overview | Overview of area A with Katla 1500 patches, after cleaning | NW | NT | 27/05/10 | 2010 |
| 2 | 34 | Digital | A | | | Overview | Overview of area A with Katla 1500 patches, after cleaning | NW | NT | 27/05/10 | 2010 |

Digital 2



Urriðakot 2010 Digital-2-01



Urriðakot 2010 Digital-2-02



Urriðakot 2010 Digital-2-03



Urriðakot 2010 Digital-2-04




Urriðakot 2010 Digital-2-05



Urriðakot 2010 Digital-2-06



Urriðakot 2010 Digital-2-07



Urriðakot 2010 Digital-2-08



Urriðakot 2010 Digital-2-09



Urriðakot 2010 Digital-2-10



Urriðakot 2010 Digital-2-11



Urriðakot 2010 Digital-2-12



Urriðakot 2010 Digital-2-13



Urriðakot 2010 Digital-2-14



Urriðakot 2010 Digital-2-15



Urriðakot 2010 Digital-2-16



Urriðakot 2010 Digital-2-17



Urriðakot 2010 Digital-2-18



Urriðakot 2010 Digital-2-19



Urriðakot 2010 Digital-2-20



Urriðakot 2010 Digital-2-21



Urriðakot 2010 Digital-2-22



Urriðakot 2010 Digital-2-23



Urriðakot 2010 Digital-2-24



Urriðakot 2010 Digital-2-25



Urriðakot 2010 Digital-2-26



Urriðakot 2010 Digital-2-27



Urriðakot 2010 Digital-2-28



Urriðakot 2010 Digital-2-29



Urriðakot 2010 Digital-2-30



Urriðakot 2010 Digital-2-31



Urriðakot 2010 Digital-2-32



Urriðakot 2010 Digital-2-33



Urriðakot 2010 Digital-2-34

Film 3

| Film nr. | Image nr. | Type | Area | House nr. | Context nr. | Context type | Text | Direction | Photogr. | Date | Year |
|----------|-----------|---------|------|-----------|-------------|------------------------|--|-----------|----------|----------|------|
| 3 | 1 | Digital | A | | | Overview | Overview of area A with Katla 1500 patches, after cleaning | NW | NT | 27/05/10 | 2010 |
| 3 | 2 | Digital | A | | | Overview | Overview of area A with Katla 1500 patches, after cleaning | NW | NT | 27/05/10 | 2010 |
| 3 | 3 | Digital | A | | | Overview | Overview of area A with Katla 1500 patches, after cleaning | SE | NT | 27/05/10 | 2010 |
| 3 | 4 | Digital | A | | | Overview | Overview of area A with Katla 1500 patches, after cleaning | SE | NT | 27/05/10 | 2010 |
| 3 | 5 | Digital | A | | 12197 | Tephra | Close-up of Katla 1500 in-situ | NW | NT | 27/05/10 | 2010 |
| 3 | 6 | Digital | A | | 12197 | Tephra | Close-up of Katla 1500 in-situ | NW | NT | 27/05/10 | 2010 |
| 3 | 7 | Digital | A | | 12136 | Tephra | Close-up of Katla 1500 in-situ | NW | NT | 27/05/10 | 2010 |
| 3 | 8 | Digital | A | | 12136 | Tephra | Close-up of Katla 1500 in-situ | NW | NT | 27/05/10 | 2010 |
| 3 | 9 | Digital | A | | 12136 | Tephra | Close-up of Katla 1500 in-situ | NW | NT | 27/05/10 | 2010 |
| 3 | 10 | Digital | A | | 12136 | Tephra | Close-up of Katla 1500 in-situ | NW | NT | 27/05/10 | 2010 |
| 3 | 11 | Digital | B | 21 | 18683 | Stone structure + turf | Stone structure [302] with orangish turf [18683] inside | SE | LLD | 27/05/10 | 2010 |
| 3 | 12 | Digital | B | 21 | 18683 | Stone structure + turf | Stone structure [302] with orangish turf [18683] inside | SW | LLD | 27/05/10 | 2010 |
| 3 | 13 | Digital | B | 21 | 18683 | Stone structure + turf | Stone structure [302] with orangish turf [18683] inside | SE | LLD | 27/05/10 | 2010 |
| 3 | 14 | Digital | B | 21 | 18683 | Turf | Close-up of orangish turf inside a possible wall of structure [21] | W | LLD | 27/05/10 | 2010 |
| 3 | 15 | Digital | B | 21 | 18683 | Turf | Close-up of orangish turf inside a possible wall of structure [21] | NE | LLD | 27/05/10 | 2010 |
| 3 | 16 | Digital | B | 21 | 12446 | Turf | Silty turf with 1226 tephra | S | LLD | 27/05/10 | 2010 |
| 3 | 17 | Digital | B | 21 | 12446 | Turf | Silty turf with 1226 tephra | S | LLD | 27/05/10 | 2010 |
| 3 | 18 | Digital | B | 21 | 12446 | Turf | Silty turf with 1226 tephra and stone structure [302] | SE | LLD | 27/05/10 | 2010 |
| 3 | 19 | Digital | B | 19 | 12724 | Silt | Worm eaten turf inside [19] | SE | SIT | 27/05/10 | 2010 |
| 3 | 20 | Digital | B | 19 | 12724 | Silt | Worm eaten turf inside [19] | N | SIT | 27/05/10 | 2010 |
| 3 | 21 | Digital | B | 19 | 12724 | Silt | Worm eaten turf inside [19] | S | SIT | 27/05/10 | 2010 |

| Film nr. | Image nr. | Type | Area | House nr. | Context nr. | Context type | Text | Direction | Photogr. | Date | Year |
|----------|-----------|---------|------|-----------|-------------|-----------------|---|-----------|----------|----------|------|
| 3 | 22 | Digital | A | | 12829 | Tephra | Close-up of Katla 1500, goes into profile on NW side of area A | SW | MV | 27/05/10 | 2010 |
| 3 | 23 | Digital | A | | 12829 | Tephra | Close-up of Katla 1500, goes into profile on NW side of area A | NW | MV | 27/05/10 | 2010 |
| 3 | 24 | Digital | A | | 12918 | Tephra | Close-up of Katla 1500 | NE | NT | 27/05/10 | 2010 |
| 3 | 25 | Digital | B | 19 | 301 | Stone structure | West part of stone structure [301] | SE | SIT | 28/05/10 | 2010 |
| 3 | 26 | Digital | B | 19 | 304 | Stones | Stones inside structure [301]. Collapse and/or they've been put in | SW | SIT | 28/05/10 | 2010 |
| 3 | 27 | Digital | B | 19 | 13560 | Cultural layer | Loose silt inside stone structure [301] on the south side of trench [300] | SW | LLD | 28/05/10 | 2010 |
| 3 | 28 | Digital | B | 19 | 13560 | Cultural layer | Loose silt inside stone structure [301] on the south side of trench [300] | S | LLD | 28/05/10 | 2010 |
| 3 | 29 | Digital | B | 19 | 301 | Stone structure | [301] with stones [304]. After a lot of [304] have been taken away. The whole structure | NW | LLD | 28/05/10 | 2010 |
| 3 | 30 | Digital | B | 19 | 301 | Stone structure | [301] with stones [304]. After a lot of [304] have been taken away. The whole structure | SE | LLD | 28/05/10 | 2010 |
| 3 | 31 | Digital | B | 19 | 301 | Stone structure | [301] with stones [304]. After a lot of [304] have been taken away. The whole structure | S | LLD | 28/05/10 | 2010 |
| 3 | 32 | Digital | B | 19 | 301 | Stone structure | [301] with stones [304]. After a lot of [304] have been taken away. The whole structure | SE | LLD | 28/05/10 | 2010 |
| 3 | 33 | Digital | B | 19 | 301 | Stone structure | [301] with stones [304]. After a lot of [304] have been taken away. The whole structure | NW | LLD | 28/05/10 | 2010 |
| 3 | 34 | Digital | B | 19 | 14270 | Cultural layer | Turfy layer inside wall in stone structure [301], close-up | S | SIT | 28/05/10 | 2010 |
| 3 | 35 | Digital | B | 19 | 14270 | Cultural layer | Turfy layer inside wall in stone structure [301], close-up | S | SIT | 28/05/10 | 2010 |
| 3 | 36 | Digital | B | 19 | 14752 | Cultural layer | Turfy layer inside wall in stone structure [301], close-up | N | LLD | 28/05/10 | 2010 |

Digital 3



Uridakot 2010 Digital-3-01




Uridakot 2010 Digital-3-02




Uridakot 2010 Digital-3-03




Uridakot 2010 Digital-3-04



Uridakot 2010 Digital-3-05



Uridakot 2010 Digital-3-06




Uridakot 2010 Digital-3-07



Uridakot 2010 Digital-3-08



Uridakot 2010 Digital-3-09



Uridakot 2010 Digital-3-10




Uridakot 2010 Digital-3-11




Uridakot 2010 Digital-3-12



Uridakot 2010 Digital-3-13



Uridakot 2010 Digital-3-14



Uridakot 2010 Digital-3-15



Uridakot 2010 Digital-3-16



Uridakot 2010 Digital-3-17



Uridakot 2010 Digital-3-18



Uridakot 2010 Digital-3-19



Uridakot 2010 Digital-3-20



Uridakot 2010 Digital-3-21



Uridakot 2010 Digital-3-22



Uridakot 2010 Digital-3-23



Uridakot 2010 Digital-3-24



Uridakot 2010 Digital-3-25



Uridakot 2010 Digital-3-26



Uridakot 2010 Digital-3-27



Uridakot 2010 Digital-3-28



Uridakot 2010 Digital-3-29



Uridakot 2010 Digital-3-30



Uridakot 2010 Digital-3-31



Uridakot 2010 Digital-3-32



Uridakot 2010 Digital-3-33



Uridakot 2010 Digital-3-34



Uridakot 2010 Digital-3-35



Uridakot 2010 Digital-3-36

Film 4

| Film nr. | Image nr. | Type | Area | House nr. | Context nr. | Context type | Text | Direction | Photogr. | Date | Year |
|----------|-----------|---------|------|-----------|-------------|---------------|---|-----------|----------|----------|------|
| 4 | 1 | Digital | B | 20 | 15786 | Peat ash | Peat ash burned in-situ | SE | LLD | 31/05/10 | 2010 |
| 4 | 2 | Digital | B | 20 | 15878 | Ash layer | Ash under in-situ peat ash [15786] | SE | LLD | 31/05/10 | 2010 |
| 4 | 3 | Digital | B | 20 | 16155 | Peat ash | Peat ash. Possibly burned in-situ | SW | UM | 01/06/10 | 2010 |
| 4 | 4 | Digital | B | 20 | 16155 | Ash layer | Ash layer under [16155] | SW | UM | 01/06/10 | 2010 |
| 4 | 5 | Digital | A | | | Overview | Overview of area A extension with 1226 patches marked in with tees + wall | NW | MV | 01/06/10 | 2010 |
| 4 | 6 | Digital | A | | | Overview | Overview of area A extension with 1226 patches marked in with tees + wall | NW | MV | 01/06/10 | 2010 |
| 4 | 7 | Digital | A | | | Overview | Overview of area A extension with 1226 patches marked in with tees + wall | SE | MV | 01/06/10 | 2010 |
| 4 | 8 | Digital | A | | | Overview | Overview of area A extension with 1226 patches marked in with tees + wall | SW | MV | 01/06/10 | 2010 |
| 4 | 9 | Digital | A | | | Overview | Overview of area A extension with 1226 patches marked in with tees + wall | S | MV | 01/06/10 | 2010 |
| 4 | 10 | Digital | A | 11 | 16803 | Peat ash | Peat ash burned in-situ | NW | MV | 01/06/10 | 2010 |
| 4 | 11 | Digital | A | 11 | 16803 | Peat ash | Peat ash burned in-situ | SW | MV | 01/06/10 | 2010 |
| 4 | 12 | Digital | A | 11 | 16835 | Peat ash | Peat ash dump | S | MV | 01/06/10 | 2010 |
| 4 | 13 | Digital | A | 11 | 16835 | Peat ash | Peat ash dump | SW | MV | 01/06/10 | 2010 |
| 4 | 14 | Digital | A | 11 | 16872 | Peat ash | Peat ash above / or next to stone + turf walls | SE | MV | 01/06/10 | 2010 |
| 4 | 15 | Digital | A | 11 | 16872 | Peat ash | Peat ash above / or next to stone + turf walls | NE | MV | 01/06/10 | 2010 |
| 4 | 16 | Digital | B | 21 | 17297 | Turf collapse | Turf collapse outside stone structure [302] - layer deleted | S | UM | 02/06/10 | 2010 |
| 4 | 17 | Digital | B | 21 | 17297 | Turf collapse | Turf collapse outside stone structure [302] - layer deleted | E | UM | 02/06/10 | 2010 |
| 4 | 18 | Digital | A | | 17425 | Tephra | Overview of new extension in area A + 1226 tephra inside structure? | S | MV | 02/06/10 | 2010 |
| 4 | 19 | Digital | A | | 17425 | Tephra | Overview of new extension in area A + 1226 tephra inside structure? | E | MV | 02/06/10 | 2010 |
| 4 | 20 | Digital | A | | 17425 | Tephra | Overview of new extension in area A + 1226 tephra inside structure? | NW | MV | 02/06/10 | 2010 |
| 4 | 21 | Digital | A | | 17812 | Tephra | 1226 tephra in-situ, inside [17425] | E | Sice | 02/06/10 | 2010 |

| Film nr. | Image nr. | Type | Area | House nr. | Context nr. | Context type | Text | Direction | Photogr. | Date | Year |
|----------|-----------|---------|------|-----------|-------------|--------------------|--|-----------|----------|----------|------|
| 4 | 22 | Digital | A | | 17812 | Tephra | 1226 tephra in-situ, inside [17425] | E | Sice | 02/06/10 | 2010 |
| 4 | 23 | Digital | A | | 17812 | Tephra | 1226 tephra in-situ, inside [17425] | NE | Sice | 02/06/10 | 2010 |
| 4 | 24 | Digital | A | | 17812 | Tephra | 1226 tephra in-situ, inside [17425] | SE | Sice | 02/06/10 | 2010 |
| 4 | 25 | Digital | A | 11 | 17715 | Turf collapse | Turf collapse | NE | NT | 02/06/10 | 2010 |
| 4 | 26 | Digital | B | 21 | 302 | Stone structure | Stone structure [302] with turf inside | SE | LLD | 03/06/10 | 2010 |
| 4 | 27 | Digital | B | 21 | 302 | Stone structure | Stone structure [302] with turf inside | S | LLD | 03/06/10 | 2010 |
| 4 | 28 | Digital | B | 21 | 18683 | Turf | Turf inside [302] stone structure | W | LLD | 03/06/10 | 2010 |
| 4 | 29 | Digital | B | 21 | 18683 | Turf | Turf inside [302] stone structure | SE | LLD | 03/06/10 | 2010 |
| 4 | 30 | Digital | A | 11 | 18465 | Mixed soil | Part of [16900] | E | Sice | 03/06/10 | 2010 |
| 4 | 31 | Digital | A | 11 | 19438 | Cultural layer | Cultural layer with charcoal in eastern corner of area A | NE | MV | 03/06/10 | 2010 |
| 4 | 32 | Digital | A | 11 | 19438 | Cultural layer | Cultural layer with charcoal in eastern corner of area A | NW | MV | 03/06/10 | 2010 |
| 4 | 33 | Digital | B | 21 | 19494 | Accumulated silt | Silt with charcoal in it in stone structure [302] | SE | UM | 03/06/10 | 2010 |
| 4 | 34 | Digital | A | 11 | 16900 | 1226 surface layer | 1226 mixed into the soil. Several levels - but mainly bottom at the 1226 layer | E | Sice | 03/06/10 | 2010 |
| 4 | 35 | Digital | A | 11 | 16900 | 1226 surface layer | 1226 mixed into the soil. Several levels - but mainly bottom at the 1226 layer | E | Sice | 03/06/10 | 2010 |
| 4 | 36 | Digital | A | 11 | 16900 | 1226 surface layer | 1226 mixed into the soil. Several levels - but mainly bottom at the 1226 layer | N | Sice | 03/06/10 | 2010 |


Digital 4



Umidakot 2010 Digital-4-01




Umidakot 2010 Digital-4-02



Umidakot 2010 Digital-4-03



Umidakot 2010 Digital-4-04



Umidakot 2010 Digital-4-05



Umidakot 2010 Digital-4-06




Umidakot 2010 Digital-4-07



Umidakot 2010 Digital-4-08



Umidakot 2010 Digital-4-09




Umidakot 2010 Digital-4-10



Umidakot 2010 Digital-4-11



Umidakot 2010 Digital-4-12



Umidakot 2010 Digital-4-13



Umidakot 2010 Digital-4-14



Umidakot 2010 Digital-4-15



Umidakot 2010 Digital-4-16



Umidakot 2010 Digital-4-17



Umidakot 2010 Digital-4-18



Umidakot 2010 Digital-4-19



Umidakot 2010 Digital-4-20



Umidakot 2010 Digital-4-21



Umidakot 2010 Digital-4-22



Umidakot 2010 Digital-4-23



Umidakot 2010 Digital-4-24



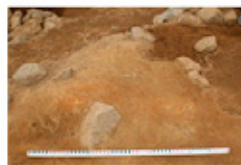
Umidakot 2010 Digital-4-25



Umidakot 2010 Digital-4-26



Umidakot 2010 Digital-4-27



Umidakot 2010 Digital-4-28



Umidakot 2010 Digital-4-29



Umidakot 2010 Digital-4-30




Umidakot 2010 Digital-4-31



Umidakot 2010 Digital-4-32




Umidakot 2010 Digital-4-33



Umidakot 2010 Digital-4-34



Umidakot 2010 Digital-4-35



Umidakot 2010 Digital-4-36

Film 5

| Film nr. | Image nr. | Type | Area | House nr. | Context nr. | Context type | Text | Direction | Photogr. | Date | Year |
|----------|-----------|---------|------|-----------|---------------|----------------------|---|-----------|----------|----------|------|
| 5 | 1 | Digital | A | 13 | 19572 | Turf deposit | Possible collapse | SE | AP | 03/06/10 | 2010 |
| 5 | 2 | Digital | A | 13 | 19572 | Turf deposit | Possible collapse | SW | AP | 03/06/10 | 2010 |
| 5 | 3 | Digital | A | 13 | 19572 | Turf deposit | SW facing profile of turf collapse and associated wall | NE | AP | 03/06/10 | 2010 |
| 5 | 4 | Digital | A | 13 | 19572 | Turf deposit | SW facing profile of turf collapse and associated wall | NE | AP | 03/06/10 | 2010 |
| 5 | 5 | Digital | A | 13 | 19572 | Turf deposit | Possible turf collapse | S | AP | 03/06/10 | 2010 |
| 5 | 6 | Digital | B | 21 | 21110 / 21145 | Turf wall | Turf wall outside stone structure [302] | E | LLD | 03/06/10 | 2010 |
| 5 | 7 | Digital | B | 21 | 21110 / 21145 | Turf wall | Turf wall outside stone structure [302] | E | LLD | 03/06/10 | 2010 |
| 5 | 8 | Digital | B | 21 | 302 | Stone structure | Stone structure [302] | SE | LLD | 03/06/10 | 2010 |
| 5 | 9 | Digital | B | 21 | 302 | Stone structure | Stone structure [302] | S | LLD | 03/06/10 | 2010 |
| 5 | 10 | Digital | B | 21 | 302 | Stone structure | Stone structure [302] | N | LLD | 03/06/10 | 2011 |
| 5 | 11 | Digital | B | 21 | 302 | Stone structure | Stone structure [302] | N | LLD | 03/06/10 | 2012 |
| 5 | 12 | Digital | B | 21 | 19984 | Peat ash | Peat ash deposit | S | LLD | 03/06/10 | 2010 |
| 5 | 13 | Digital | B | 21 | 19984 | Peat ash | Peat ash deposit + stone structure [302] | S | LLD | 03/06/10 | 2010 |
| 5 | 14 | Digital | B | 21 | 21110 / 21145 | Turf wall | Turf wall outside [302] with purple turf and 1226 tephra | SW | LLD | 04/06/10 | 2010 |
| 5 | 15 | Digital | B | 21 | 21110 / 21145 | Turf wall | Turf wall outside [302] with purple turf and 1226 tephra | SW | LLD | 04/06/10 | 2010 |
| 5 | 16 | Digital | B | 21 | 21110 / 21145 | Turf wall | Turf wall outside [302] with purple turf and 1226 tephra | SE | LLD | 04/06/10 | 2010 |
| 5 | 17 | Digital | B | 21 | 21110 / 21145 | Turf wall | Turf wall outside [302] with purple turf and 1226 tephra | SE | LLD | 04/06/10 | 2010 |
| 5 | 18 | Digital | B | 21 | 21110 / 21145 | Turf wall | Turf wall outside [302] with purple turf and 1226 tephra | S | LLD | 04/06/10 | 2010 |
| 5 | 19 | Digital | B | 21 | 20590 / 20691 | Turf collapse | Possible turf collapse connected to [302] | S | SIT | 04/06/10 | 2010 |
| 5 | 20 | Digital | B | 21 | 20590 / 20691 | Turf wall + collapse | Possible turf collapse connected to [302] and wall to the south | S | SIT | 04/06/10 | 2010 |
| 5 | 21 | Digital | B | 21 | 20590 / 20691 | Turf wall + collapse | Possible turf collapse connected to [302] and wall to the south | S | SIT | 04/06/10 | 2010 |
| 5 | 22 | Digital | B | 21 | 20590 | Turf collapse | Outside structure [302] | W | UM | 07/06/10 | 2010 |
| 5 | 23 | Digital | B | 21 | 20621 | Turf collapse | Outside structure [302] | SE | UM | 07/06/10 | 2010 |
| 5 | 24 | Digital | B | 21 | 20621 | Turf collapse | Outside structure [302] | W | UM | 07/06/10 | 2010 |
| 5 | 25 | Digital | B | 19 | | Entrance | Possible entrance of structure [19] | NE | SIT | 07/06/10 | 2010 |

| Film nr. | Image nr. | Type | Area | House nr. | Context nr. | Context type | Text | Direction | Photogr. | Date | Year |
|----------|-----------|---------|------|-----------|-------------|----------------|---|-----------|----------|----------|------|
| 5 | 26 | Digital | B | 19 | | Entrance | Possible entrance of structure [19] | SE | SIT | 07/06/10 | 2010 |
| 5 | 27 | Digital | B | 21 | 21007 | Turf wall | Turf strengur outside of structure [302] | W | LLD | 07/06/10 | 2010 |
| 5 | 28 | Digital | B | 21 | 21007 | Turf wall | Turf strengur outside of structure [302] | S | LLD | 07/06/10 | 2010 |
| 5 | 29 | Digital | B | 21 | 21037 | Turf wall | Turf wall with hnaus outside of stone structure [302] | S | LLD | 07/06/10 | 2010 |
| 5 | 30 | Digital | B | 21 | 21037 | Turf wall | Turf wall with hnaus outside of stone structure [302] | NE | LLD | 07/06/10 | 2010 |
| 5 | 31 | Digital | B | 21 | 21037 | Turf wall | Turf wall with hnaus outside of stone structure [302] | W | LLD | 07/06/10 | 2010 |
| 5 | 32 | Digital | B | 20 | 20983 | Cultural layer | Charcoal and peat ash dump deposit | E | SIT | 07/06/10 | 2010 |
| 5 | 33 | Digital | B | 20 | 20983 | Cultural layer | Charcoal and peat ash dump deposit | SW | SIT | 07/06/10 | 2010 |
| 5 | 34 | Digital | B | 21 | 21179 | Cultural layer | Cultural layer inside building | S | MHI | 07/06/10 | 2010 |
| 5 | 35 | Digital | B | 21 | 21179 | Cultural layer | Cultural layer inside building | S | MHI | 07/06/10 | 2010 |
| 5 | 36 | Digital | B | 19 | 21378 | Cultural layer | Silty turf around structure [19] | SE | SIT | 08/06/10 | 2010 |
| 5 | 37 | Digital | B | 19 | 21378 | Cultural layer | Silty turf around structure [19] | NE | SIT | 08/06/10 | 2010 |
| 5 | 38 | Digital | B | 21 | 21658 | Peat ash | Peat ash inside structure [21] | SE | UM | 08/06/10 | 2010 |

Digital 5




Umidakot 2010 Digital-5-01



Umidakot 2010 Digital-5-02



Umidakot 2010 Digital-5-03



Umidakot 2010 Digital-5-04



Umidakot 2010 Digital-5-05



Umidakot 2010 Digital-5-06



Umidakot 2010 Digital-5-07



Umidakot 2010 Digital-5-08




Umidakot 2010 Digital-5-09



Umidakot 2010 Digital-5-10



Umidakot 2010 Digital-5-11



Umidakot 2010 Digital-5-12



Umidakot 2010 Digital-5-13




Umidakot 2010 Digital-5-14



Umidakot 2010 Digital-5-15



Umidakot 2010 Digital-5-16



Umidakot 2010 Digital-5-17



Umidakot 2010 Digital-5-18



Umidakot 2010 Digital-5-19



Umidakot 2010 Digital-5-20



Umidakot 2010 Digital-5-21



Umidakot 2010 Digital-5-22



Umidakot 2010 Digital-5-23



Umidakot 2010 Digital-5-24



Umidakot 2010 Digital-5-25



Umidakot 2010 Digital-5-26



Umidakot 2010 Digital-5-27



Umidakot 2010 Digital-5-28



Umidakot 2010 Digital-5-29



Umidakot 2010 Digital-5-30



Umidakot 2010 Digital-5-31



Umidakot 2010 Digital-5-32



Umidakot 2010 Digital-5-33



Umidakot 2010 Digital-5-34



Umidakot 2010 Digital-5-35



Umidakot 2010 Digital-5-36



Umidakot 2010 Digital-5-37



Umidakot 2010 Digital-5-38

Film 6


| Film nr. | Image nr. | Type | Area | House nr. | Context nr. | Context type | Text | Direction | Photogr. | Date | Year |
|----------|-----------|---------|------|-----------|-------------|----------------|---|-----------|----------|----------|------|
| 6 | 1 | Digital | B | 21 | 21671 | Peat ash | Peat ash inside structure [21] | SE | UM | 08/06/10 | 2010 |
| 6 | 2 | Digital | B | 21 | 21671 | Peat ash | Peat ash inside structure [21] | W | UM | 08/06/10 | 2010 |
| 6 | 3 | Digital | B | 21 | 21645 | Ash | Ash inside structure [21] | SE | UM | 08/06/10 | 2010 |
| 6 | 4 | Digital | B | 21 | 21658 | Peat ash | Peat ash inside structure [21] | SE | UM | 08/06/10 | 2010 |
| 6 | 5 | Digital | B | 21 | 21671 | Peat ash | Peat ash inside structure [21] | W | UM | 08/06/10 | 2010 |
| 6 | 6 | Digital | A | | | Overview | Lower part of "new" test trench in area A | NE | JE | 08/06/10 | 2010 |
| 6 | 7 | Digital | A | | | Overview | Overview of test trench | NE | JE | 08/06/10 | 2010 |
| 6 | 8 | Digital | A | 11 | 23276 | Peat ash | Peat ash in test trench | NE | JE | 08/06/10 | 2010 |
| 6 | 9 | Digital | A | | | Overview | Overview of area A after cleaning and test trench | SE | JE | 08/06/10 | 2010 |
| 6 | 10 | Digital | A | | | Overview | Overview of area A after cleaning and test trench | SE | JE | 08/06/10 | 2010 |
| 6 | 11 | Digital | A | | | Overview | Overview of area A after cleaning, with turfwall in northern corner | SE | JE | 08/06/10 | 2010 |
| 6 | 12 | Digital | A | | | Overview | Overview of test trench | SW | JE | 08/06/10 | 2010 |
| 6 | 13 | Digital | A | | | Overview | Overview of NW corner of area A | SW | JE | 08/06/10 | 2010 |
| 6 | 14 | Digital | A | | | Overview | Overview of SE corner of area A | SW | JE | 08/06/10 | 2010 |
| 6 | 15 | Digital | A | | | Tara | Brave photographer attacked by dog | SW | JE | 08/06/10 | 2010 |
| 6 | 16 | Digital | A | | | Tara | Brave photographer attacked by dog | SW | JE | 08/06/10 | 2010 |
| 6 | 17 | Digital | A | | 21754 | Cut | Modern cuts in NW corner of area A, post-ex | NE | JE | 08/06/10 | 2010 |
| 6 | 18 | Digital | A | | 21754 | Cut | Modern cuts in NW corner of area A, post-ex | NE | JE | 08/06/10 | 2010 |
| 6 | 19 | Digital | A | | | Angelos | Work photo | W | JE | 08/06/10 | 2010 |
| 6 | 20 | Digital | A | 10 | 21875 | Cultural layer | Mixed layer, charcoal and 1226 tephra | SE | JE | 08/06/10 | 2010 |
| 6 | 21 | Digital | A | 10 | 21875 | Angelos | Emptying posthole | S | JE | 08/06/10 | 2010 |

| Film nr. | Image nr. | Type | Area | House nr. | Context nr. | Context type | Text | Direction | Photogr. | Date | Year |
|----------|-----------|---------|------|-----------|-------------|----------------|---|-----------|----------|----------|------|
| 6 | 22 | Digital | B | 21 | 21987 | Silt | Silt mixed with turf inside structure [21] | S | UM | 08/06/10 | 2010 |
| 6 | 23 | Digital | B | 21 | 22333 | Turf collapse | Possibly connected to structure [21] | E | SIT | 09/06/10 | 2010 |
| 6 | 24 | Digital | A | | | Turf blocks | Possible turf blocks at SW facing profile | NE | AP | 09/06/10 | 2010 |
| 6 | 25 | Digital | A | | | Turf blocks | Possible turf blocks at SW facing profile | NE | AP | 09/06/10 | 2010 |
| 6 | 26 | Digital | B | 19 | 22582 | Cultural layer | Underneath stones in structure [19], turf + charcoal | NE | SIT | 09/06/10 | 2010 |
| 6 | 27 | Digital | B | 21 | 22595 | Cultural layer | Possible floor with fishbones inside [21] | SW | LLD | 09/06/10 | 2010 |
| 6 | 28 | Digital | B | 21 | 22595 | Cultural layer | Possible floor with fishbones inside [21] | SW | LLD | 09/06/10 | 2010 |
| 6 | 29 | Digital | B | 21 | 22595 | Cultural layer | Closeup of fish bones in layer [22595] | E | LLD | 09/06/10 | 2010 |
| 6 | 30 | Digital | B | 21 | 22595 | Cultural layer | Closeup of fish bones in layer [22595] | E | LLD | 09/06/10 | 2010 |
| 6 | 31 | Digital | B | 21 | 22693 | Turf collapse | Turf collapse inside [21] | W | LLD | 09/06/10 | 2010 |
| 6 | 32 | Digital | B | 21 | 22768 | Turf collapse | Turf collapse outside [305] and east of turf wall [21007] and [21037] | SE | LLD | 10/06/10 | 2010 |
| 6 | 33 | Digital | B | 21 | 22768 | Turf collapse | Turf collapse outside [305] and east of turf wall [21007] and [21037] | SE | LLD | 10/06/10 | 2010 |
| 6 | 34 | Digital | B | 21 | 22768 | Turf collapse | Turf collapse outside [305] and east of turf wall [21007] and [21037] | W | LLD | 10/06/10 | 2010 |
| 6 | 35 | Digital | B | 21 | 22806 | Turf collapse | A layer between stones and turf, wall fill | S | MHI | 10/06/10 | 2010 |
| 6 | 36 | Digital | B | 21 | 22806 | Turf collapse | A layer between stones and turf, wall fill | S | MHI | 10/06/10 | 2010 |

Digital 6



Urriðakot 2010 Digital-6-01



Urriðakot 2010 Digital-6-02




Urriðakot 2010 Digital-6-03



Urriðakot 2010 Digital-6-04




Urriðakot 2010 Digital-6-05



Urriðakot 2010 Digital-6-06



Urriðakot 2010 Digital-6-07



Urriðakot 2010 Digital-6-08




Urriðakot 2010 Digital-6-09



Urriðakot 2010 Digital-6-10



Urriðakot 2010 Digital-6-11



Urriðakot 2010 Digital-6-12



Urriðakot 2010 Digital-6-13



Urriðakot 2010 Digital-6-14




Urriðakot 2010 Digital-6-15



Urriðakot 2010 Digital-6-16



Urriðakot 2010 Digital-6-17



Urriðakot 2010 Digital-6-18



Urriðakot 2010 Digital-6-19



Urriðakot 2010 Digital-6-20



Urriðakot 2010 Digital-6-21



Urriðakot 2010 Digital-6-22



Urriðakot 2010 Digital-6-23



Urriðakot 2010 Digital-6-24



Urriðakot 2010 Digital-6-25




Urriðakot 2010 Digital-6-26




Urriðakot 2010 Digital-6-27



Urriðakot 2010 Digital-6-28



Urriðakot 2010 Digital-6-29



Urriðakot 2010 Digital-6-30




Urriðakot 2010 Digital-6-31



Urriðakot 2010 Digital-6-32



Urriðakot 2010 Digital-6-33



Urriðakot 2010 Digital-6-34



Urriðakot 2010 Digital-6-35



Urriðakot 2010 Digital-6-36

Film 7

| Film nr. | Image nr. | Type | Area | House nr. | Context nr. | Context type | Text | Direction | Photogr. | Date | Year |
|----------|-----------|---------|------|-----------|-------------|----------------|---|-----------|----------|----------|------|
| 7 | 1 | Digital | B | 21 | 22826 | Cultural layer | Charcoal deposit that lies up against turf wall [21007] and [21037] | S | LLD | 10/06/10 | 2010 |
| 7 | 2 | Digital | B | 21 | 22826 | Cultural layer | Charcoal deposit that lies up against turf wall [21007] and [21037] | N | LLD | 10/06/10 | 2010 |
| 7 | 3 | Digital | B | 21 | 21007 | Turfwall | Turfwall in E part of area B, also turfwall [21037] | S | LLD | 10/06/10 | 2010 |
| 7 | 4 | Digital | B | 21 | 21007 | Turfwall | Turfwall in E part of area B, also turfwall [21037] | S | LLD | 10/06/10 | 2010 |
| 7 | 5 | Digital | B | 21 | 21007 | Turfwall | Turfwall in E part of area B, also turfwall [21037] | W | LLD | 10/06/10 | 2010 |
| 7 | 6 | Digital | A | 10 | 23056 | Turf collapse | Turf collapse with Landnám tephra | NW | AP | 10/06/10 | 2010 |
| 7 | 7 | Digital | A | 10 | 23056 | Turf collapse | Turf collapse with Landnám tephra | NE | AP | 10/06/10 | 2010 |
| 7 | 8 | Digital | A | 10 | 23056 | Turf collapse | Turf collapse with Landnám tephra | SE | AP | 10/06/10 | 2010 |
| 7 | 9 | Digital | A | 11 | 23215 | Peat ash | Peat ash dump | W | AP | 10/06/10 | 2010 |
| 7 | 10 | Digital | A | | | Tephra | 1226 tephra in-situ | W | AP | 10/06/10 | 2010 |
| 7 | 11 | Digital | A | 11 | 23215 | Peat ash | Peat ash dump | N | AP | 10/06/10 | 2010 |
| 7 | 12 | Digital | A | | 23276 | Peat ash | Peat ash next to test trench | N | AP | 10/06/10 | 2010 |
| 7 | 13 | Digital | A | | 23276 | Peat ash | Peat ash next to test trench | N | AP | 10/06/10 | 2010 |
| 7 | 14 | Digital | A | 13 | 23118 | Turf debris | Yellow turf mix | NW | AP | 10/06/10 | 2010 |
| 7 | 15 | Digital | A | 13 | 23118 | Turf debris | Yellow turf mix | NW | AP | 10/06/10 | 2010 |
| 7 | 16 | Digital | A | 13 | 23118 | Turf debris | Yellow turf mix | SE | AP | 10/06/10 | 2010 |
| 7 | 17 | Digital | A | | | Profile | Profile of test trench, facing NW | SE | AP | 10/06/10 | 2010 |
| 7 | 18 | Digital | B | 21 | 23456 | Turf mix | Green turf inside structure [21] | SE | UM | 11/06/10 | 2010 |
| 7 | 19 | Digital | B | 21 | 23476 | Turf mix | Silty turf inside structure [21] | SE | UM | 11/06/10 | 2010 |
| 7 | 20 | Digital | B | 21 | 23533 | Turfwall | Turf wall around structure [21], N and NE side | E | LLD | 11/06/10 | 2010 |
| 7 | 21 | Digital | B | 21 | 23533 | Turfwall | Turf wall around structure [21], N and NE side | SE | LLD | 11/06/10 | 2010 |

| Film nr. | Image nr. | Type | Area | House nr. | Context nr. | Context type | Text | Direction | Photogr. | Date | Year |
|----------|-----------|---------|------|-----------|-------------|------------------|--|-----------|----------|----------|------|
| 7 | 22 | Digital | B | 21 | 23533 | Turfwall | Turf wall around structure [21], N and NE side | SE | LLD | 11/06/10 | 2010 |
| 7 | 23 | Digital | B | 21 | 23516 | Peat ash deposit | Peat ash deposit | E | LLD | 11/06/10 | 2010 |
| 7 | 24 | Digital | B | 21 | 23638 | Wall fill | Wall fill in between [305] and turfwall [21145] | N | LLD | 11/06/10 | 2010 |
| 7 | 25 | Digital | B | 21 | 23638 | Wall fill | Wall fill in between [305] and turfwall [21145] | W | LLD | 11/06/10 | 2010 |
| 7 | 26 | Digital | B | 21 | 23673 | Wall fill | Wall fill in between [305] and turfwall [21110] | E | LLD | 11/06/10 | 2010 |
| 7 | 27 | Digital | B | 21 | 23673 | Wall fill | Wall fill in between [305] and turfwall [21110] | SE | LLD | 11/06/10 | 2010 |
| 7 | 28 | Digital | B | 18 | 23815 | Cultural layer | Cultural layer | SE | MHI | 14/06/10 | 2010 |
| 7 | 29 | Digital | B | 18 | 23815 | Cultural layer | Cultural layer | SE | MHI | 14/06/10 | 2010 |
| 7 | 30 | Digital | B | 18 | 23815 | Cultural layer | Cultural layer | SE | MHI | 14/06/10 | 2010 |
| 7 | 31 | Digital | B | 18 | 23815 | Cultural layer | Cultural layer | S | MHI | 14/06/10 | 2010 |
| 7 | 32 | Digital | B | 21 | 23856 | Turfwall | Possible turfwall SE of area B | NW | SIT | 14/06/10 | 2010 |
| 7 | 33 | Digital | B | 21 | 23856 | Turfwall | Possible turfwall SE of area B | SW | SIT | 14/06/10 | 2010 |
| 7 | 34 | Digital | B | 21 | 23856 | Turfwall | Possible turfwall SE of area B | N | SIT | 14/06/10 | 2010 |
| 7 | 35 | Digital | A | | 23276 | Peat ash | Post-ex of peat ash [23276], cut measured as [23872] | NE | MV | 14/06/10 | 2010 |
| 7 | 36 | Digital | A | | 23276 | Peat ash | Post-ex of peat ash [23276], cut measured as [23872] | E | MV | 14/06/10 | 2010 |

Digital 7



Umidakot 2010 Digital-7-01



Umidakot 2010 Digital-7-02




Umidakot 2010 Digital-7-03



Umidakot 2010 Digital-7-04



Umidakot 2010 Digital-7-05



Umidakot 2010 Digital-7-06




Umidakot 2010 Digital-7-07



Umidakot 2010 Digital-7-08



Umidakot 2010 Digital-7-09



Umidakot 2010 Digital-7-10



Umidakot 2010 Digital-7-11



Umidakot 2010 Digital-7-12




Umidakot 2010 Digital-7-13



Umidakot 2010 Digital-7-14



Umidakot 2010 Digital-7-15



Umidakot 2010 Digital-7-16



Umidakot 2010 Digital-7-17



Umidakot 2010 Digital-7-18



Umidakot 2010 Digital-7-19



Umidakot 2010 Digital-7-20



Umidakot 2010 Digital-7-21



Umidakot 2010 Digital-7-22



Umidakot 2010 Digital-7-23



Umidakot 2010 Digital-7-24



Umidakot 2010 Digital-7-25



Umidakot 2010 Digital-7-26



Umidakot 2010 Digital-7-27



Umidakot 2010 Digital-7-28



Umidakot 2010 Digital-7-29



Umidakot 2010 Digital-7-30



Umidakot 2010 Digital-7-31



Umidakot 2010 Digital-7-32



Umidakot 2010 Digital-7-33



Umidakot 2010 Digital-7-34



Umidakot 2010 Digital-7-35



Umidakot 2010 Digital-7-36

Film 8

| Film nr. | Image nr. | Type | Area | House nr. | Context nr. | Context type | Text | Direction | Photogr. | Date | Year |
|----------|-----------|---------|------|-----------|-------------|----------------|--|-----------|----------|-------|------|
| 8 | 1 | Digital | B | 19 | 24043 | Turf debris | Turf debris on SE side of structure [301] | NE | UM | 15/06 | 2010 |
| 8 | 2 | Digital | B | 19 | 24043 | Turf debris | Turf debris on SE side of structure [301] | SE | UM | 15/06 | 2010 |
| 8 | 3 | Digital | A | 11 | 24070 | Turf debris | Blended 1226 tephra bits, charcoal bits, turf debris | NE | NT | 15/06 | 2010 |
| 8 | 4 | Digital | A | 11 | 24070 | Turf debris | Blended 1226 tephra bits, charcoal bits, turf debris | NE | NT | 15/06 | 2011 |
| 8 | 5 | Digital | B | 18 | 24120 | Cultural layer | Cultural layer [24120] = patch in [23815]. Charcoal concentrations + windblown, detail | NE | AW | 15/06 | 2010 |
| 8 | 6 | Digital | B | 18 | 24120 | Cultural layer | Cultural layer [24120] = patch in [23815]. Overview - N of still unmeasured stone str. | W | AW | 15/06 | 2010 |
| 8 | 7 | Digital | B | 18 | 24120 | Cultural layer | Cultural layer [24120] = patch in [23815]. Overview - SW of modern structure [301] | NE | AW | 15/06 | 2010 |
| 8 | 8 | Digital | B | 18 | 24120 | Cultural layer | Cultural layer [24120] = patch in [23815], detail | NE | AW | 15/06 | 2010 |
| 8 | 9 | Digital | B | 18 | 24120 | Cultural layer | Cultural layer [24120] = patch in [23815]. Detail of charcoal concentration in NE corner | E | AW | 15/06 | 2010 |
| 8 | 10 | Digital | B | 18 | 24120 | Cultural layer | Cultural layer [24120] = patch in [23815]. Detail of charcoal concentration in NE corner | SW | AW | 15/06 | 2010 |
| 8 | 11 | Digital | B | 21 | 24565 | Cultural layer | Possible floor layer - green + red | NE | SIT | 15/06 | 2010 |
| 8 | 12 | Digital | B | 21 | 24565 | Cultural layer | Possible floor layer - green + red | S | SIT | 15/06 | 2010 |
| 8 | 13 | Digital | | | | | Small peatash deposit | | | 15/06 | 2010 |
| 8 | 14 | Digital | A | | 24439 | Tephra | 1226 tephra bits | NE | NT | 15/06 | 2010 |
| 8 | 15 | Digital | A | | 24439 | Tephra | 1226 tephra bits | NE | NT | 15/06 | 2010 |
| 8 | 16 | Digital | A | 10 | | Cut | Overview of stakeholecuts and associated wall (post-ex) | NE | MV | 15/06 | 2010 |
| 8 | 17 | Digital | A | 10 | | Cut | Overview of stakeholecuts and associated wall (post-ex) | SE | MV | 15/06 | 2010 |
| 8 | 18 | Digital | A | 10 | | Cut | Overview of stakeholecuts and associated wall (post-ex) | E | MV | 15/06 | 2010 |
| 8 | 19 | Digital | A | 10 | | Cut | Overview of stakeholecuts and associated wall (post-ex) | NNW | MV | 15/06 | 2010 |
| 8 | 20 | Digital | A | 10 | | Cut | Overview of stakeholecuts and associated wall (post-ex) | SE | MV | 15/06 | 2010 |
| 8 | 21 | Digital | A | 10 | | Cut | Post-ex of stakehole cuts [24296], [24269] and [24243] | NW | MV | 15/06 | 2010 |

| Film nr. | Image nr. | Type | Area | House nr. | Context nr. | Context type | Text | Direction | Photogr. | Date | Year |
|----------|-----------|---------|------|-----------|-------------|--------------|--|-----------|----------|-------|------|
| 8 | 22 | Digital | A | 10 | | Cut | Post-ex of stakehole cuts [23295], [24325] and [24349] | NW | MV | 15/06 | 2010 |
| 8 | 23 | Digital | A | 10 | | Cut | Post-ex of posthole cuts [24378] and [24410] | NW | MV | 15/06 | 2010 |
| 8 | 24 | Digital | A | 10 | 24410 | Cut | Post-ex of stakehole [24410] | NW | MV | 15/06 | 2010 |
| 8 | 25 | Digital | A | 10 | 24410 | Cut | Post-ex of stakehole [24410] | NW | MV | 15/06 | 2010 |
| 8 | 26 | Digital | A | 10 | 24378 | Cut | Post-ex of stakehole [24378] | NW | MV | 15/06 | 2010 |
| 8 | 27 | Digital | A | 10 | 24378 | Cut | Post-ex of stakehole [24378] | NW | MV | 15/06 | 2010 |
| 8 | 28 | Digital | A | 10 | 24349 | Cut | Post-ex of stakehole [24349] | NW | MV | 15/06 | 2010 |
| 8 | 29 | Digital | A | 10 | 24349 | Cut | Post-ex of stakehole [24349] | NW | MV | 15/06 | 2010 |
| 8 | 30 | Digital | A | 10 | 24325 | Cut | Post-ex of stakehole [24325] | NW | MV | 15/06 | 2010 |
| 8 | 31 | Digital | A | 10 | 24325 | Cut | Post-ex of stakehole [24325] | NW | MV | 15/06 | 2010 |
| 8 | 32 | Digital | A | 10 | 23295 | Cut | Post-ex of stakehole [23295] | NW | MV | 15/06 | 2010 |
| 8 | 33 | Digital | A | 10 | 23295 | Cut | Post-ex of stakehole [23295] | NW | MV | 15/06 | 2010 |
| 8 | 34 | Digital | A | 10 | 24296 | Cut | Post-ex of stakehole [24296] | NW | MV | 15/06 | 2010 |
| 8 | 35 | Digital | A | 10 | 24296 | Cut | Post-ex of stakehole [24296] | NW | MV | 15/06 | 2010 |
| 8 | 36 | Digital | A | 10 | 24269 | Cut | Post-ex of stakehole [24269] | NW | MV | 15/06 | 2010 |
| 8 | 37 | Digital | A | 10 | 24269 | Cut | Post-ex of stakehole [24269] | NW | MV | 15/06 | 2010 |

Digital 8



Umidakot 2010 Digital-8-01



Umidakot 2010 Digital-8-02



Umidakot 2010 Digital-8-03



Umidakot 2010 Digital-8-04



Umidakot 2010 Digital-8-05



Umidakot 2010 Digital-8-06



Umidakot 2010 Digital-8-07




Umidakot 2010 Digital-8-08



Umidakot 2010 Digital-8-09



Umidakot 2010 Digital-8-10



Umidakot 2010 Digital-8-11



Umidakot 2010 Digital-8-12



Umidakot 2010 Digital-8-13



Umidakot 2010 Digital-8-14



Umidakot 2010 Digital-8-15



Umidakot 2010 Digital-8-16



Umidakot 2010 Digital-8-17



Umidakot 2010 Digital-8-18




Umidakot 2010 Digital-8-19



Umidakot 2010 Digital-8-20




Umidakot 2010 Digital-8-21




Umidakot 2010 Digital-8-22



Umidakot 2010 Digital-8-23



Umidakot 2010 Digital-8-24



Umidakot 2010 Digital-8-25




Umidakot 2010 Digital-8-26



Umidakot 2010 Digital-8-27



Umidakot 2010 Digital-8-28




Umidakot 2010 Digital-8-29




Umidakot 2010 Digital-8-30



Umidakot 2010 Digital-8-31




Umidakot 2010 Digital-8-32



Umidakot 2010 Digital-8-33




Umidakot 2010 Digital-8-34



Umidakot 2010 Digital-8-35



Umidakot 2010 Digital-8-36



Umidakot 2010 Digital-8-37

Film 9

| Film nr. | Image nr. | Type | Area | House nr. | Context nr. | Context type | Text | Direction | Photogr. | Date | Year |
|----------|-----------|-----------|------|-----------|------------------------|--|------|-----------|----------|------|------|
| 9 | 1 | Digital A | 10 | 24243 | Cut | Post-ex of stakehole [24243] | NW | MV | 15/06 | 2010 | |
| 9 | 2 | Digital A | 10 | 24243 | Cut | Post-ex of stakehole [24243] | NW | MV | 15/06 | 2010 | |
| 9 | 3 | Digital B | 20 | 24502 | Cultural layer | Cultural layer SW of structure [19] | NW | UM | 15/06 | 2010 | |
| 9 | 4 | Digital B | 20 | 24502 | Cultural layer | Cultural layer SW of structure [19] | SW | UM | 15/06 | 2010 | |
| 9 | 5 | Digital B | 20 | 24502 | Cultural layer | Overview of SW side of structure [19] | NW | UM | 15/06 | 2010 | |
| 9 | 6 | Digital B | 20 | 24502 | Cultural layer | Overview of SW side of structure [19] | NW | UM | 15/06 | 2010 | |
| 9 | 7 | Digital B | 19 | 24543 | Cultural / turf debris | Greenish colorful turf with bones. Overview S of [301] | SW | AW | 15/06 | 2010 | |
| 9 | 8 | Digital B | 19 | 24543 | Cultural / turf debris | [24543] - detail, whole layer | SW | AW | 15/06 | 2010 | |
| 9 | 9 | Digital B | 19 | 24543 | Cultural / turf debris | [24543] - detail, whole layer | NE | AW | 15/06 | 2010 | |
| 9 | 10 | Digital B | 19 | 24543 | Cultural / turf debris | [24543] - detail, whole layer | W | AW | 15/06 | 2010 | |
| 9 | 11 | Digital B | 19 | 24543 | Cultural / turf debris | [24543] - detail in layer | NW | AW | 15/06 | 2010 | |
| 9 | 12 | Digital B | 20 | 24583 | Peatash | Peatash layer on the SW side of structure [301] | NW | UM | 16/06 | 2010 | |
| 9 | 13 | Digital B | 20 | 24583 | Peatash | Peatash layer on the SW side of structure [301] | SW | UM | 16/06 | 2010 | |
| 9 | 14 | Digital A | 13 | 23914 | Deposit | Possible turf collapse | NW | AP | 16/06 | 2010 | |
| 9 | 15 | Digital A | 13 | 23914 | Deposit | Possible turf collapse | NW | AP | 16/06 | 2010 | |
| 9 | 16 | Digital A | 13 | 23914 | Deposit | Possible turf collapse | SE | AP | 16/06 | 2010 | |
| 9 | 17 | Digital A | 13 | 23914 | Deposit | Possible turf collapse | W | AP | 16/06 | 2010 | |
| 9 | 18 | Digital B | 20 | 24667 | Ash layer | Ash layer under peatash layer [24583] | NW | UM | 16/06 | 2010 | |
| 9 | 19 | Digital B | 20 | 24734 | Peatash | Peatash under [24583] | NW | SIT | 16/06 | 2010 | |
| 9 | 20 | Digital B | 20 | 24734 | Peatash | Close-up of peatash | NW | SIT | 16/06 | 2010 | |
| 9 | 21 | Digital B | 20 | 24734 | Peatash | Peatash [24737] and ash burnt in-situ [24667] | NW | SIT | 16/06 | 2010 | |

| Film nr. | Image nr. | Type | Area | House nr. | Context nr. | Context type | Text | Direction | Photogr. | Date | Year |
|----------|-----------|---------|------|-----------|-------------|----------------|--|-----------|----------|-------|------|
| 9 | 22 | Digital | B | 20 | 24759 | Cultural layer | Ash burnt in-situ under [24737] | NW | SIT | 16/06 | 2010 |
| 9 | 23 | Digital | B | 20 | 24759 | Cultural layer | Ash burnt in-situ under [24737] | SE | SIT | 16/06 | 2010 |
| 9 | 24 | Digital | B | 20 | 24780 | Turf debris | Turf debris on SW side of structure [20] | SW | UM | 16/06 | 2010 |
| 9 | 25 | Digital | B | 20 | 24850 | Cultural layer | Mixed cultural layer | NE | BB | 18/06 | 2010 |
| 9 | 26 | Digital | B | | 24895 | Cultural layer | Cultural layer with flecks of peatash | E | MHI | 18/06 | 2010 |
| 9 | 27 | Digital | B | | 24895 | Cultural layer | Cultural layer with flecks of peatash | E | MHI | 18/06 | 2010 |
| 9 | 28 | Digital | B | 20 | 24950 | Cultural layer | Mixed with inclusions of charcoal and some turf specks | SE | SIT | 21/06 | 2010 |
| 9 | 29 | Digital | B | 20 | 24950 | Cultural layer | Mixed with inclusions of charcoal and some turf specks | NE | SIT | 21/06 | 2010 |
| 9 | 30 | Digital | B | 20 | 25009 | Turf | Turf wall and turf collapse [24984] - layer deleted | NE | BB | 21/06 | 2010 |
| 9 | 31 | Digital | B | 20 | 25009 | Turf | Turf wall and turf collapse [24984] - layer deleted | SE | BB | 21/06 | 2010 |
| 9 | 32 | Digital | B | 20 | 25009 | Turf | Turf wall and turf collapse [24984] - layer deleted | SW | BB | 21/06 | 2010 |
| 9 | 33 | Digital | B | 20 | 25181 | Floor layer | Floor layer with peatash and charcoal | SE | BB | 22/06 | 2010 |
| 9 | 34 | Digital | B | 20 | 25181 | Floor layer | Floor layer with peatash and charcoal | E | BB | 22/06 | 2010 |
| 9 | 35 | Digital | B | 20 | 25181 | Floor layer | Floor layer with peatash and charcoal | SW | BB | 22/06 | 2010 |
| 9 | 36 | Digital | B | 20 | 25181 | Floor layer | Floor layer with peatash and charcoal | SE | BB | 22/06 | 2010 |

Digital 9



Umidakot 2010 Digital-9-01



Umidakot 2010 Digital-9-02



Umidakot 2010 Digital-9-03



Umidakot 2010 Digital-9-04




Umidakot 2010 Digital-9-05



Umidakot 2010 Digital-9-06



Umidakot 2010 Digital-9-07



Umidakot 2010 Digital-9-08



Umidakot 2010 Digital-9-09



Umidakot 2010 Digital-9-10



Umidakot 2010 Digital-9-11



Umidakot 2010 Digital-9-12



Umidakot 2010 Digital-9-13



Umidakot 2010 Digital-9-14



Umidakot 2010 Digital-9-15



Umidakot 2010 Digital-9-16



Umidakot 2010 Digital-9-17



Umidakot 2010 Digital-9-18




Umidakot 2010 Digital-9-19



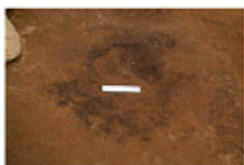
Umidakot 2010 Digital-9-20



Umidakot 2010 Digital-9-21



Umidakot 2010 Digital-9-22



Umidakot 2010 Digital-9-23



Umidakot 2010 Digital-9-24



Umidakot 2010 Digital-9-25



Umidakot 2010 Digital-9-26



Umidakot 2010 Digital-9-27



Umidakot 2010 Digital-9-28



Umidakot 2010 Digital-9-29



Umidakot 2010 Digital-9-30



Umidakot 2010 Digital-9-31



Umidakot 2010 Digital-9-32




Umidakot 2010 Digital-9-33



Umidakot 2010 Digital-9-34



Umidakot 2010 Digital-9-35



Umidakot 2010 Digital-9-36

Film 10

| Film nr. | Image nr. | Type | Area | House nr. | Context nr. | Context type | Text | Direction | Photogr. | Date | Year |
|----------|-----------|---------|------|-----------|-------------|----------------|---|-----------|----------|-------|------|
| 10 | 1 | Digital | B | 18 | | Cultural layer | Layers outside and in building [303] - overview | N | MHI | 22.06 | 2010 |
| 10 | 2 | Digital | B | 18 | | Cultural layer | Layers outside and in building [303] - overview | N | MHI | 22.06 | 2010 |
| 10 | 3 | Digital | B | 18 | | Cultural layer | Layers outside and in building [303] - overview | N | MHI | 22.06 | 2010 |
| 10 | 4 | Digital | B | 18 | | Cultural layer | Layers outside and in building [303] - overview | N | MHI | 22.06 | 2010 |
| 10 | 5 | Digital | B | 18 | | Cultural layer | Layers outside and in building [303] - overview | S | MHI | 22.06 | 2010 |
| 10 | 6 | Digital | B | 18 | | Cultural layer | Layers outside and in building [303] - overview | W | MHI | 22.06 | 2010 |
| 10 | 7 | Digital | B | 18 | | Cultural layer | Layers outside and in building [303] - overview | W | MHI | 22.06 | 2010 |
| 10 | 8 | Digital | B | 18 | | Cultural layer | Layers outside and in building [303] - overview | E | MHI | 22.06 | 2010 |
| 10 | 9 | Digital | B | 18 | | Cultural layer | Layers outside and in building [303] - overview | E | MHI | 22.06 | 2010 |
| 10 | 10 | Digital | A | | 25043 | Test trench | Overview of trench | SSW | EKD | 22.06 | 2010 |
| 10 | 11 | Digital | A | | 25043 | Test trench | Overview of trench | SSW | EKD | 22.06 | 2010 |
| 10 | 12 | Digital | A | | 25043 | Test trench | Close-up | SSW | EKD | 22.06 | 2010 |
| 10 | 13 | Digital | A | | 25043 | Test trench | Close-up | SSW | EKD | 22.06 | 2010 |
| 10 | 14 | Digital | A | | 25043 | Test trench | Close-up | SSW | EKD | 22.06 | 2010 |
| 10 | 15 | Digital | A | | 25043 | Test trench | Close-up | SSW | EKD | 22.06 | 2010 |
| 10 | 16 | Digital | A | | 25043 | Test trench | Close-up | SSW | EKD | 22.06 | 2010 |
| 10 | 17 | Digital | A | | 25043 | Test trench | Close-up | WSW | EKD | 22.06 | 2010 |
| 10 | 18 | Digital | A | | 25043 | Test trench | Close-up | WSW | EKD | 22.06 | 2010 |
| 10 | 19 | Digital | A | | 25043 | Test trench | Close-up | NNE | EKD | 22.06 | 2010 |
| 10 | 20 | Digital | A | | 25043 | Test trench | Close-up | NNE | EKD | 22.06 | 2010 |

| Film nr. | Image nr. | Type | Area | House nr. | Context nr. | Context type | Text | Direction | Photogr. | Date | Year |
|----------|-----------|---------|------|-----------|-------------|--------------|---|-----------|----------|-------|------|
| 10 | 23 | Digital | A | | 25043 | Test trench | Close-up | NNE | EKD | 22.06 | 2010 |
| 10 | 24 | Digital | A | | 25043 | Test trench | Close-up | NNE | EKD | 22.06 | 2010 |
| 10 | 25 | Digital | A | | 25043 | Test trench | Close-up | NE | EKD | 22.06 | 2010 |
| 10 | 26 | Digital | A | | 25043 | Test trench | Close-up | NE | EKD | 22.06 | 2010 |
| 10 | 27 | Digital | A | | 25043 | Test trench | Overview of trench | ENE | EKD | 22.06 | 2010 |
| 10 | 28 | Digital | A | | 25043 | Test trench | Overview of trench | ENE | EKD | 22.06 | 2010 |
| 10 | 29 | Digital | A | | 25043 | Test trench | Close-up | ENE | EKD | 22.06 | 2010 |
| 10 | 30 | Digital | A | 10 | 25736 | Mixed layers | Mixed layers with charcoals W of postholes. Overview of area | NW | Sice | 22.06 | 2010 |
| 10 | 31 | Digital | A | 10 | 25736 | Mixed layers | Mixed layers with charcoals W of postholes. Overview of area | NW | Sice | 22.06 | 2010 |
| 10 | 32 | Digital | A | 10 | 25736 | Mixed layers | Close-up of [25736] | E | Sice | 22.06 | 2010 |
| 10 | 33 | Digital | A | 10 | 25736 | Mixed layers | Close-up of [25736] | E | Sice | 22.06 | 2010 |
| 10 | 34 | Digital | A | | 25777 | Cut | Overview - modern trench in the S of area A | SW | AP | 22.06 | 2010 |
| 10 | 35 | Digital | A | | 25777 | Cut | Close-up of trench | NE | AP | 22.06 | 2010 |
| 10 | 36 | Digital | A | | 25777 | Cut | Close-up of trench | E | AP | 22.06 | 2010 |

Digital 10



Uridakot 2010 Digital-10-01



Uridakot 2010 Digital-10-02



Uridakot 2010 Digital-10-03



Uridakot 2010 Digital-10-04



Uridakot 2010 Digital-10-05



Uridakot 2010 Digital-10-06



Uridakot 2010 Digital-10-07



Uridakot 2010 Digital-10-08



Uridakot 2010 Digital-10-09



Uridakot 2010 Digital-10-10



Uridakot 2010 Digital-10-11



Uridakot 2010 Digital-10-12



Uridakot 2010 Digital-10-13



Uridakot 2010 Digital-10-14



Uridakot 2010 Digital-10-15



Uridakot 2010 Digital-10-16



Uridakot 2010 Digital-10-17



Uridakot 2010 Digital-10-18



Uridakot 2010 Digital-10-19



Uridakot 2010 Digital-10-20



Uridakot 2010 Digital-10-21



Uridakot 2010 Digital-10-22



Uridakot 2010 Digital-10-23



Uridakot 2010 Digital-10-24



Uridakot 2010 Digital-10-25



Uridakot 2010 Digital-10-26



Uridakot 2010 Digital-10-27



Uridakot 2010 Digital-10-28




Uridakot 2010 Digital-10-29



Uridakot 2010 Digital-10-30



Uridakot 2010 Digital-10-31



Uridakot 2010 Digital-10-32



Uridakot 2010 Digital-10-33



Uridakot 2010 Digital-10-34



Uridakot 2010 Digital-10-35



Uridakot 2010 Digital-10-36

Film 11

| Film nr. | Image nr. | Type | Area | House nr. | Context nr. | Context type | Text | Direction | Photogr. | Date | Year |
|----------|-----------|---------|------|-----------|-------------|----------------|---|-----------|----------|--------|------|
| 11 | 1 | Digital | A | | 25777 | Modern trench | Close up of trench | W | AP | 22-Jun | 2010 |
| 11 | 2 | Digital | B | | 25009 | Turf wall | Overview of turf wall and possible turfwall on S-W end. | E | BB | 22-Jun | 2010 |
| 11 | 3 | Digital | B | | 25009 | Turf wall | Overview of turf wall and possible turfwall on S-W end. | NE | BB | 22-Jun | 2010 |
| 11 | 4 | Digital | B | | 25009 | Turf wall | Overview of turf wall and possible turfwall on S-W end. | NE | BB | 22-Jun | 2010 |
| 11 | 5 | Digital | B | 20 | 26133 | Cultural layer | A layer containing peatash, charcoal, burnt bones. Mouseholes in the layer. | NE | MHI | 23-Jun | 2010 |
| 11 | 6 | Digital | B | 20 | 26133 | Cultural layer | A layer containing peatash, charcoal, burnt bones. Mouseholes in the layer. | E | MHI | 23-Jun | 2010 |
| 11 | 7 | Digital | B | 20 | 26133 | Cultural layer | A layer containing peatash, charcoal, burnt bones. Mouseholes in the layer. | W | MHI | 23-Jun | 2010 |
| 11 | 8 | Digital | A | 10 | 26090 | Stakehole | Close up | E | EKD | 23-Jun | 2010 |
| 11 | 9 | Digital | A | 10 | 26090 | Stakehole | Close up | E | EKD | 23-Jun | 2010 |
| 11 | 10 | Digital | A | 10 | 26090 | Stakehole | Close up | NE | EKD | 23-Jun | 2010 |
| 11 | 11 | Digital | A | 10 | 26090 | Stakehole | Close up | NE | EKD | 23-Jun | 2010 |
| 11 | 12 | Digital | A | 10 | 26052/26090 | Posthole | Stake/posthole after () was taken away | E | EKD | 23-Jun | 2010 |
| 11 | 13 | Digital | A | 10 | 26052/26090 | Posthole | Posthole, green patch of turf in right bottom corner | E | EKD | 23-Jun | 2010 |
| 11 | 14 | Digital | A | 10 | 26052/26090 | Posthole | Overview | E | EKD | 23-Jun | 2010 |
| 11 | 15 | Digital | B | 20 | 26165 | Turf collapse | Turf collapse from turfwall () in area B south of (300). | NE | SIT | 23-Jun | 2010 |
| 11 | 16 | Digital | B | 20 | 26165 | Turf collapse | Turf collapse from turfwall () in area B south of (300). | E | SIT | 23-Jun | 2010 |
| 11 | 17 | Digital | A | 10 | 21875 | Overview | Possible floor and associated postholes and stakeholes (detail of). | NE | AP | 23-Jun | 2010 |
| 11 | 18 | Digital | A | 10 | 21875 | Deposit | Possible floor deposit | NW | AP | 23-Jun | 2010 |
| 11 | 19 | Digital | A | 10 | 21875 | Deposit | Possible floor deposit | W | AP | 23-Jun | 2010 |
| 11 | 20 | Digital | A | 10 | 21875 | Overview | Possible floor deposit and associated postholes and stakeholes | NE | AP | 23-Jun | 2010 |
| 11 | 21 | Digital | A | 10 | 21875 | Overview | Possible floor deposit and associated postholes and stakeholes | E | AP | 23-Jun | 2010 |

| Film nr. | Image nr. | Type | Area | House nr. | Context nr. | Context type | Text | Direction | Photogr. | Date | Year |
|----------|-----------|---------|------|-----------|--------------|--------------|---|-----------|----------|--------|------|
| 11 | 22 | Digital | A | 10 | 21875 | Overview | Possible floor deposit and associated postholes and stakeholes | E | AP | 23-Jun | 2010 |
| 11 | 23 | Digital | A | | 26200 | Cut | Post-ex of posthole | E | AP | 23-Jun | 2010 |
| 11 | 24 | Digital | A | | 26090 | Cut | Post-ex of posthole | E | AP | 23-Jun | 2010 |
| 11 | 25 | Digital | A | | 26265 | Cut | Post-ex of posthole | E | AP | 23-Jun | 2010 |
| 11 | 26 | Digital | A | | 26391 | Cut | Post-ex of stakehole | E | AP | 23-Jun | 2010 |
| 11 | 27 | Digital | A | | 26265, 26391 | Cut | Post-ex of posthole and stakehole | E | AP | 23-Jun | 2010 |
| 11 | 28 | Digital | A | | 26316, 26333 | Cut | Mid-ex of posthole | NE | AP | 23-Jun | 2010 |
| 11 | 29 | Digital | A | | 26200 | Cuts | Overview of postholes. Also on the photo C# 26090, 26265, 26333. | E | AP | 23-Jun | 2010 |
| 11 | 30 | Digital | A | | 26200 | Cuts | Overview of postholes and stakeholes. Also on the photo C# 26090, 26265, 26333. | E | AP | 23-Jun | 2010 |
| 11 | 31 | Digital | A | 10 | 21875 | Deposit | Overview of possible floor | NW | AP | 23-Jun | 2010 |
| 11 | 32 | Digital | B | | | Overview | Overview of area cleaned after machine | S | SIT | 24-Jun | 2010 |
| 11 | 33 | Digital | B | | | Overview | Overview of area cleaned after machine | SW | SIT | 24-Jun | 2010 |
| 11 | 34 | Digital | B | | | Overview | Overview of area cleaned after machine | W | SIT | 24-Jun | 2010 |
| 11 | 35 | Digital | B | 303 | | Overview | Stone structure 303, in SW corner of area B | NW | MHI | 24-Jun | 2010 |
| 11 | 36 | Digital | B | 303 | | Overview | Stone structure 303, in SW corner of area B | E | MHI | 24-Jun | 2010 |

Digital 11



Uridakot 2010 Digital-11-01



Uridakot 2010 Digital-11-02



Uridakot 2010 Digital-11-03




Uridakot 2010 Digital-11-04



Uridakot 2010 Digital-11-05



Uridakot 2010 Digital-11-06



Uridakot 2010 Digital-11-07



Uridakot 2010 Digital-11-08



Uridakot 2010 Digital-11-09



Uridakot 2010 Digital-11-10



Uridakot 2010 Digital-11-11



Uridakot 2010 Digital-11-12



Uridakot 2010 Digital-11-13



Uridakot 2010 Digital-11-14



Uridakot 2010 Digital-11-15



Uridakot 2010 Digital-11-16



Uridakot 2010 Digital-11-17



Uridakot 2010 Digital-11-18



Uridakot 2010 Digital-11-19




Uridakot 2010 Digital-11-20




Uridakot 2010 Digital-11-21




Uridakot 2010 Digital-11-22




Uridakot 2010 Digital-11-23




Uridakot 2010 Digital-11-24




Uridakot 2010 Digital-11-25



Uridakot 2010 Digital-11-26



Uridakot 2010 Digital-11-27



Uridakot 2010 Digital-11-28



Uridakot 2010 Digital-11-29



Uridakot 2010 Digital-11-30



Uridakot 2010 Digital-11-31



Uridakot 2010 Digital-11-32



Uridakot 2010 Digital-11-33



Uridakot 2010 Digital-11-34



Uridakot 2010 Digital-11-35



Uridakot 2010 Digital-11-36

Film 12

| Film nr. | Image nr. | Type | Area | House nr. | Context nr. | Context type | Text | Direction | Photogr. | Date | Year |
|----------|-----------|---------|------|-----------|--------------|-------------------------|--|-----------|----------|--------|------|
| 12 | 1 | Digital | B | 18 | 303 | Stone wall | Close up of "standing stone wall" | NE | MHI | 24-Jun | 2010 |
| 12 | 2 | Digital | B | 18 | 303 | Stone collapse | Stone collapse in NW corner of structure [303] | N | MHI | 24-Jun | 2010 |
| 12 | 3 | Digital | A | 10 | 26743 | Cultural layer | Yellowish brown turf layer with clear pattern/turf structure | S | EKD | 24-Jun | 2010 |
| 12 | 4 | Digital | A | 10 | 26743 | Cultural layer | Yellowish brown turf layer with clear pattern/turf structure | S | EKD | 24-Jun | 2010 |
| 12 | 5 | Digital | A | 10 | 26743 | Cultural layer | Yellowish brown turf layer with clear pattern/turf structure | E | EKD | 24-Jun | 2010 |
| 12 | 6 | Digital | A | 10 | 26743 | Cultural layer | Yellowish brown turf layer with clear pattern/turf structure | E | EKD | 24-Jun | 2010 |
| 12 | 7 | Digital | A | | 26767 | Cut features | Modern trench + stake holes | NE | EKD | 24-Jun | 2010 |
| 12 | 8 | Digital | B | 20 | 27287 | Turf collapse | Turf collapse from turfwall [] | SE | SIT | 24-Jun | 2010 |
| 12 | 9 | Digital | B | 20 | 27287 | Turf collapse | Probably same as [24984] | S | SIT | 24-Jun | 2010 |
| 12 | 10 | Digital | A | 10 | 27379 | Turf collapse | Just above possible floor and under thicker turf collapse | N | MV | 24-Jun | 2010 |
| 12 | 11 | Digital | A | 10 | 27379 | Turf collapse | Just above possible floor and under thicker turf collapse | NW | MV | 24-Jun | 2010 |
| 12 | 12 | Digital | A | 10 | 26932, 26958 | Stake holes | Close up of the two stakeholes [26932] + [26958] | NE | MV | 24-Jun | 2010 |
| 12 | 13 | Digital | A | 10 | 27408 | Stake holes + turf wall | Stakeholes and wall overview | NE | MV | 24-Jun | 2010 |
| 12 | 14 | Digital | A | 10 | 26932 | Stake hole | Close up of stake hole [26932] | NE | MV | 24-Jun | 2010 |
| 12 | 15 | Digital | A | 10 | 26958 | Stake hole | Close up of stake hole [26958] | NE | MV | 24-Jun | 2010 |
| 12 | 16 | Digital | A | 10 | 27361 | Stake hole | Close up of stake hole [27361] | NE | MV | 24-Jun | 2010 |
| 12 | 17 | Digital | A | 10 | 27408 | Overview | Turf wall and stake holes | N | MV | 24-Jun | 2010 |
| 12 | 18 | Digital | A | 10 | 27408 | Overview | Turf wall and stake holes | NW | MV | 24-Jun | 2010 |
| 12 | 19 | Digital | A | 10 | 27408 | Overview | Turf wall and stake holes | SE | MV | 24-Jun | 2010 |
| 12 | 20 | Digital | B | | 27687 | Cultural layer | Cultural layer with peatash and charcoals | E | MHI | 24-Jun | 2010 |
| 12 | 21 | Digital | B | | 27687 | Cultural layer | Cultural layer with peatash and charcoals | W | MHI | 24-Jun | 2010 |

| Film nr. | Image nr. | Type | Area | House nr. | Context nr. | Context type | Text | Direction | Photogr. | Date | Year |
|----------|-----------|---------|------|-----------|-------------|----------------|---|-----------|----------|--------|------|
| 12 | 22 | Digital | B | | 27687 | Cultural layer | Cultural layer with peatash and charcoals | N | MHI | 24-Jun | 2010 |
| 12 | 23 | Digital | B | 20 | 27624 | Turf collapse | Turf collapse next to turf wall | SE | BB | 24-Jun | 2010 |
| 12 | 24 | Digital | B | 20 | 27624 | Turf collapse | Turf collapse next to turf wall | W | BB | 24-Jun | 2010 |
| 12 | 25 | Digital | A | 13 | 27470 | Deposit | Turfwall | N | MV | 24-Jun | 2010 |
| 12 | 26 | Digital | A | 13 | 27470 | Deposit | Turfwall | W | MV | 24-Jun | 2010 |
| 12 | 27 | Digital | A | 13 | 27470 | Deposit | Turfwall | W | MV | 24-Jun | 2010 |
| 12 | 28 | Digital | A | 13 | 27470 | Deposit | Turfwall | E | MV | 24-Jun | 2010 |
| 12 | 29 | Digital | A | 13 | 27577 | Deposit | Linear charcoal deposit (possible trace of fallen post) | NW | MV | 24-Jun | 2010 |
| 12 | 30 | Digital | A | 13 | 27577 | Deposit | Linear charcoal deposit (possible trace of fallen post) | NW | MV | 24-Jun | 2010 |
| 12 | 31 | Digital | A | 13 | 27527 | Deposit | Possible turf collapse | SW | MV | 24-Jun | 2010 |
| 12 | 32 | Digital | A | 13 | 27527 | Deposit | Possible turf collapse | SW | MV | 24-Jun | 2010 |
| 12 | 33 | Digital | A | 10 | 27408 | Turfwall | Detail of turfwall | NE | AP | 25-Jun | 2010 |
| 12 | 34 | Digital | A | 10 | 27408 | Turfwall | Detail of turfwall | NW | AP | 25-Jun | 2010 |
| 12 | 35 | Digital | A | 10 | 27408 | Turfwall | Detail of turfwall | NW | AP | 25-Jun | 2010 |
| 12 | 36 | Digital | A | 10 | 27408 | Turfwall | Detail of turfwall | SW | AP | 25-Jun | 2010 |

Digital 12



Uridakot 2010 Digital-12-01



Uridakot 2010 Digital-12-02



Uridakot 2010 Digital-12-03



Uridakot 2010 Digital-12-04



Uridakot 2010 Digital-12-05




Uridakot 2010 Digital-12-06



Uridakot 2010 Digital-12-07




Uridakot 2010 Digital-12-08




Uridakot 2010 Digital-12-09




Uridakot 2010 Digital-12-10




Uridakot 2010 Digital-12-11



Uridakot 2010 Digital-12-12



Uridakot 2010 Digital-12-13



Uridakot 2010 Digital-12-14



Uridakot 2010 Digital-12-15



Uridakot 2010 Digital-12-16



Uridakot 2010 Digital-12-17



Uridakot 2010 Digital-12-18



Uridakot 2010 Digital-12-19



Uridakot 2010 Digital-12-20




Uridakot 2010 Digital-12-21



Uridakot 2010 Digital-12-22




Uridakot 2010 Digital-12-23



Uridakot 2010 Digital-12-24



Uridakot 2010 Digital-12-25



Uridakot 2010 Digital-12-26




Uridakot 2010 Digital-12-27



Uridakot 2010 Digital-12-28



Uridakot 2010 Digital-12-29




Uridakot 2010 Digital-12-30




Uridakot 2010 Digital-12-31



Uridakot 2010 Digital-12-32



Uridakot 2010 Digital-12-33



Uridakot 2010 Digital-12-34



Uridakot 2010 Digital-12-35



Uridakot 2010 Digital-12-36

Film 13

| Film nr. | Image nr. | Type | Area | House nr. | Context nr. | Context type | Text | Direction | Photogr. | Date | Year |
|----------|-----------|---------|------|-----------|--------------|---------------------|--|-----------|----------|--------|------|
| 13 | 1 | Digital | B | 20 | 27762 | Turfwall | Turf wall [27762] and inner area | S | SIT | 25-Jun | 2010 |
| 13 | 2 | Digital | B | 20 | 27762 | Turfwall | Close up of entrance to inner area | S | SIT | 25-Jun | 2010 |
| 13 | 3 | Digital | B | 20 | 27762 | Turfwall | U-shaped turfwall and inner area | SE | SIT | 25-Jun | 2010 |
| 13 | 4 | Digital | B | 20 | 27762 | Turfwall | U-shaped turfwall and inner area | NE | SIT | 25-Jun | 2010 |
| 13 | 5 | Digital | B | 18 | 303 | Stone structure | Stone structure [303] in SW corner of area B, overview, mid-ex. | NE | AW | 25-Jun | 2010 |
| 13 | 6 | Digital | B | 18 | 303 | Stone structure | Stone structure [303] in SW corner of area B, overview, mid-ex. | SE | AW | 25-Jun | 2010 |
| 13 | 7 | Digital | B | 18 | 303 | Stone structure | Stone structure [303] close up of NW corner - stone collapse, mid-ex. | S | AW | 25-Jun | 2010 |
| 13 | 8 | Digital | B | 18 | 303 | Stone structure | Stone structure [303] close up of NE corner - standing wall, mid-ex | N | AW | 25-Jun | 2010 |
| 13 | 9 | Digital | A | 10 | 27408 | Turfwall | Turf wall and postholes on its SW side. | NE | AP | 25-Jun | 2010 |
| 13 | 10 | Digital | A | 10 | 27408 | Turfwall | Close up of turf wall | NW | AP | 25-Jun | 2010 |
| 13 | 11 | Digital | A | 10 | 27408 | Turfwall | Close up of turf wall | NW | AP | 25-Jun | 2010 |
| 13 | 12 | Digital | A | 10 | 27408 | Turfwall | Close up of turf wall | SW | AP | 25-Jun | 2010 |
| 13 | 13 | Digital | A | 10 | 29329 | Floor layer | Possible floor SW of turfwall [27408] underneath turf collapse [27379] | NW | EKD | 25-Jun | 2010 |
| 13 | 14 | Digital | A | 10 | 29329 | Floor layer | Possible floor SW of turfwall [27408] underneath turf collapse [27379] | N | EKD | 25-Jun | 2010 |
| 13 | 15 | Digital | A | 10 | 27968, 27978 | Posthole | Posthole [27978] | NW | EKD | 25-Jun | 2010 |
| 13 | 16 | Digital | A | 10 | 27978, 27968 | Posthole | Posthole [27978] from the top | NE | EKD | 25-Jun | 2010 |
| 13 | 17 | Digital | A | 10 | 28019, 28083 | Posthole/ Stakehole | Posthole and stakehole that has been added later | NE | EKD | 25-Jun | 2010 |
| 13 | 18 | Digital | A | 10 | 28121, 28110 | Posthole | Possible posthole | NE | EKD | 25-Jun | 2010 |
| 13 | 19 | Digital | A | 10 | 28121, 28110 | Posthole | Possible posthole | NE | EKD | 25-Jun | 2010 |
| 13 | 20 | Digital | A | 10 | 28169, 28204 | Posthole /stakehole | Posthole and stakehole by trench SW of turfwall [27408] | NE | EKD | 25-Jun | 2010 |
| 13 | 21 | Digital | A | 10 | 28169, 28204 | Posthole/ Stakehole | Posthole and stakehole by trench SW of turfwall [27408] | N | EKD | 25-Jun | 2010 |
| 13 | 22 | Digital | A | 10 | 28204 | Stakehole | Stakehole and possibly surrounding posthole | N | EKD | 25-Jun | 2010 |
| 13 | 23 | Digital | B | 20 | 28275 | Turfwall | Turfwall possibly going under turfwall [27762] | E | BB | 25-Jun | 2010 |
| 13 | 24 | Digital | B | 20 | 28275 | Turfwall | Turfwall possibly going under turfwall [27762] | SE | BB | 25-Jun | 2010 |
| 13 | 25 | Digital | B | 20 | 28275 | Turfwall | Close up of turfwall possibly going under turfwall [27762] | SE | BB | 25-Jun | 2010 |

Digital 13



Umidakot 2010 Digital-13-05




Umidakot 2010 Digital-13-06



Umidakot 2010 Digital-13-07



Umidakot 2010 Digital-13-08



Umidakot 2010 Digital-13-09




Umidakot 2010 Digital-13-10




Umidakot 2010 Digital-13-11




Umidakot 2010 Digital-13-12




Umidakot 2010 Digital-13-13




Umidakot 2010 Digital-13-14




Umidakot 2010 Digital-13-15



Umidakot 2010 Digital-13-16



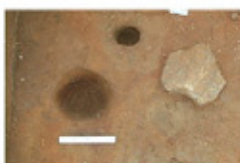
Umidakot 2010 Digital-13-17




Umidakot 2010 Digital-13-18



Umidakot 2010 Digital-13-19



Umidakot 2010 Digital-13-20



Umidakot 2010 Digital-13-21



Umidakot 2010 Digital-13-22



Umidakot 2010 Digital-13-23



Umidakot 2010 Digital-13-24



Umidakot 2010 Digital-13-25

Film 14

| Film nr. | Image nr. | Type | Area | House nr. | Context nr. | Context type | Text | Direction | Photogr. | Date | Year |
|----------|-----------|---------|------|-----------|-------------|----------------|--|-----------|----------|-------|------|
| 14 | 1 | Digital | A | | | | Overview defined contexts in extended area | SE | MV | 3-Aug | 2010 |
| 14 | 2 | Digital | A | | | | Overview defined contexts in extended area | SE | MV | 3-Aug | 2010 |
| 14 | 3 | Digital | A | | | | Overview defined contexts in extended area | SW | MV | 3-Aug | 2010 |
| 14 | 4 | Digital | A | | | | Overview defined contexts in extended area | SW | MV | 3-Aug | 2010 |
| 14 | 5 | Digital | A | | | | Overview defined contexts in extended area | SW | MV | 3-Aug | 2010 |
| 14 | 6 | Digital | A | | | | Overview defined contexts in extended area | SW | MV | 3-Aug | 2010 |
| 14 | 7 | Digital | A | | | | Overview defined contexts in extended area | W | MV | 3-Aug | 2010 |
| 14 | 8 | Digital | A | | | | Overview defined contexts in extended area | W | MV | 3-Aug | 2010 |
| 14 | 9 | Digital | A | | | | Overview defined contexts in extended area | W | MV | 3-Aug | 2010 |
| 14 | 10 | Digital | A | | | | Overview defined contexts in extended area | NW | MV | 3-Aug | 2010 |
| 14 | 11 | Digital | A | | | | Overview defined contexts in extended area | NW | MV | 3-Aug | 2010 |
| 14 | 12 | Digital | A | | | | Overview defined contexts in extended area | NE | MV | 3-Aug | 2010 |
| 14 | 13 | Digital | A | | | | Overview defined contexts in extended area | NE | MV | 3-Aug | 2010 |
| 14 | 14 | Digital | A | | | | Overview defined contexts in extended area | NE | MV | 3-Aug | 2010 |
| 14 | 15 | Digital | A | | | | Overview defined contexts in extended area | SE | MV | 3-Aug | 2010 |
| 14 | 16 | Digital | A | | | | Overview defined contexts in extended area | SE | MV | 3-Aug | 2010 |
| 14 | 17 | Digital | A | | | | Overview | SW | SIT | 4-Aug | 2010 |
| 14 | 18 | Digital | A | | | | Overview | SW | SIT | 4-Aug | 2010 |
| 14 | 19 | Digital | B | 16 | 28400 | Turfwall | Closeup wall and collapse [28463] | SW | SIT | 4-Aug | 2010 |
| 14 | 20 | Digital | B | 16 | 28400 | Turfwall | Closeup wall and collapse [28463] | SW | SIT | 4-Aug | 2010 |
| 14 | 21 | Digital | B | 15 | 28364 | Cultural layer | Brown layer next to wall | S | SIT | 4-Aug | 2010 |

| Film nr. | Image nr. | Type | Area | House nr. | Context nr. | Context type | Text | Direction | Photogr. | Date | Year |
|----------|-----------|---------|------|-----------|-------------|--------------|---|-----------|----------|-------|------|
| 14 | 22 | Digital | A | | 28500 | Tephra | Katla 1500 | SW | SIT | 4-Aug | 2010 |
| 14 | 23 | Digital | A | | 28500 | Tephra | Katla 1500 | SW | SIT | 4-Aug | 2010 |
| 14 | 24 | Digital | B | | | | Overview workpicture | W | SIT | 4-Aug | 2010 |
| 14 | 25 | Digital | B | | | | Overview workpicture | W | SIT | 4-Aug | 2010 |
| 14 | 26 | Digital | B | | | | Margrét | W | SIT | 4-Aug | 2010 |
| 14 | 27 | Digital | A | | 28491 | Tephra | Katla 1500 | SW | SIT | 4-Aug | 2010 |
| 14 | 28 | Digital | A | | 28522 | Tephra | Katla 1500 | NW | JE | 5-Aug | 2010 |
| 14 | 29 | Digital | A | | 28522 | Tephra | Katla 1500 | NE | JE | 5-Aug | 2010 |
| 14 | 30 | Digital | A | | 28522 | Tephra | Katla 1500 | NE | JE | 5-Aug | 2010 |
| 14 | 31 | Digital | A | | 28522 | Tephra | Katla 1500 | NW | JE | 5-Aug | 2010 |
| 14 | 32 | Digital | A | | | | Overview | S | JE | 5-Aug | 2010 |
| 14 | 33 | Digital | A | | | | Overview | SE | JE | 5-Aug | 2010 |
| 14 | 34 | Digital | A | 15 | 28400/28463 | | Boundaries between turfwall [28400] and collapse [28463] | SE | SIT | 5-Aug | 2010 |
| 14 | 35 | Digital | A | 15 | 28400/28463 | | Boundaries between turfwall [28400] and collapse [28463], NW side of turfwall | SE | SIT | 5-Aug | 2010 |
| 14 | 36 | Digital | A | 15 | 28400/28463 | | Boundaries between turfwall [28400] and collapse [28463] | SE | SIT | 5-Aug | 2010 |

Digital 14



Uridakot 2010 Digital-14-01



Uridakot 2010 Digital-14-02



Uridakot 2010 Digital-14-03



Uridakot 2010 Digital-14-04



Uridakot 2010 Digital-14-05



Uridakot 2010 Digital-14-06



Uridakot 2010 Digital-14-07



Uridakot 2010 Digital-14-08



Uridakot 2010 Digital-14-09




Uridakot 2010 Digital-14-10



Uridakot 2010 Digital-14-11



Uridakot 2010 Digital-14-12



Uridakot 2010 Digital-14-13



Uridakot 2010 Digital-14-14



Uridakot 2010 Digital-14-15



Uridakot 2010 Digital-14-16



Uridakot 2010 Digital-14-17



Uridakot 2010 Digital-14-18



Uridakot 2010 Digital-14-19




Uridakot 2010 Digital-14-20



Uridakot 2010 Digital-14-21



Uridakot 2010 Digital-14-22



Uridakot 2010 Digital-14-23



Uridakot 2010 Digital-14-24



Uridakot 2010 Digital-14-25



Uridakot 2010 Digital-14-26



Uridakot 2010 Digital-14-27



Uridakot 2010 Digital-14-28




Uridakot 2010 Digital-14-29



Uridakot 2010 Digital-14-30



Uridakot 2010 Digital-14-31



Uridakot 2010 Digital-14-32



Uridakot 2010 Digital-14-33



Uridakot 2010 Digital-14-34



Uridakot 2010 Digital-14-35



Uridakot 2010 Digital-14-36

Film 15

| Film nr. | Image nr. | Type | Area | House nr. | Context nr. | Context type | Text | Direction | Photogr. | Date | Year |
|----------|-----------|---------|------|-----------|-------------|----------------|--|-----------|----------|-------|------|
| 15 | 1 | Digital | A | 15 | 28400/28463 | | Boundaries between turfwall [28400] and [28463], NW side of turfwall | SE | SIT | 5-Aug | 2010 |
| 15 | 2 | Digital | A | 15 | 28400/28463 | | Boundaries between turfwall [28400] and [28463], NW side of turfwall | SE | SIT | 5-Aug | 2010 |
| 15 | 3 | Digital | A | 15 | 28400/28463 | | Boundaries between turfwall [28400] and [28463], NW side of turfwall | SE | SIT | 5-Aug | 2010 |
| 15 | 4 | Digital | A | 15 | 28400/28463 | | Boundaries between turfwall [28400] and [28463], NW side of turfwall | SE | SIT | 5-Aug | 2010 |
| 15 | 5 | Digital | A | 15 | 28400/28463 | | Boundaries between turfwall [28400] and [28463], NW side of turfwall | NE | SIT | 5-Aug | 2010 |
| 15 | 6 | Digital | A | 17 | 28668 | | Cooking pit, with charcoal and stones | NE | BB | 5-Aug | 2010 |
| 15 | 7 | Digital | A | 17 | 28668 | | Cooking pit, with charcoal and stones | NE | BB | 5-Aug | 2010 |
| 15 | 8 | Digital | A | 17 | 28668 | | Closeup of cooking pit | SE | BB | 5-Aug | 2010 |
| 15 | 9 | Digital | A | 17 | | Overview | Closeup of charcoal layers next to cooking pit | NE | BB | 5-Aug | 2010 |
| 15 | 10 | Digital | A | 15 | 28715 | Cultural layer | Charcoal deposit under or mixed in [28364] | SE | SIT | 5-Aug | 2010 |
| 15 | 11 | Digital | A | 15 | 28715 | Cultural layer | Charcoal deposit under or mixed in [28364] | NE | SIT | 5-Aug | 2010 |
| 15 | 12 | Digital | A | | | Workphoto | Sólrun Inga | E | MV | 5-Aug | 2010 |
| 15 | 13 | Digital | A | | | Overview | Overview of possible turfwalls | NW | MV | 5-Aug | 2010 |
| 15 | 14 | Digital | A | | | Overview | Overview of possible turfwalls | SW | MV | 5-Aug | 2010 |
| 15 | 15 | Digital | A | | | Overview | Overview of possible turfwalls | SW | MV | 5-Aug | 2010 |
| 15 | 16 | Digital | A | 13 | 28812 | Turfwall | Possible turfwall in SE part of area A | SW | MV | 5-Aug | 2010 |
| 15 | 17 | Digital | A | 13 | 28812 | Turfwall | Possible turfwall in SE part of area A | SW | MV | 5-Aug | 2010 |
| 15 | 18 | Digital | A | 13 | 28749 | Turfwall | Bigger possible turfwall in SE part of area A | SW | MV | 5-Aug | 2010 |
| 15 | 19 | Digital | A | 13 | 28749 | Turfwall | Bigger possible turfwall in SE part of area A | NW | MV | 5-Aug | 2010 |
| 15 | 20 | Digital | A | | | Workphoto | Everybody working | S | MV | 5-Aug | 2010 |
| 15 | 21 | Digital | A | 15 | 28884 | Tephra | 1226 in-situ | NE | JE | 5-Aug | 2010 |

| Film nr. | Image nr. | Type | Area | House nr. | Context nr. | Context type | Text | Direction | Photogr. | Date | Year |
|----------|-----------|---------|------|-----------|-------------|------------------|--|-----------|----------|-------|------|
| 15 | 22 | Digital | A | 15 | 28884 | Tephra | Overview in-situ | NE | JE | 5-Aug | 2010 |
| 15 | 23 | Digital | A | 13 | 27577 | Charcoal deposit | Charcoal layer - measured in June | NW | MV | 6-Aug | 2010 |
| 15 | 24 | Digital | A | 13 | 27577 | Charcoal deposit | Charcoal layer - measured in June | NW | MV | 6-Aug | 2010 |
| 15 | 25 | Digital | A | 15 | 28577 | Find | Iron find | W | JE | 6-Aug | 2010 |
| 15 | 26 | Digital | A | 15 | 29120 | Turfcollapse | Green-reddish turf | SW | SIT | 6-Aug | 2010 |
| 15 | 27 | Digital | A | 15 | 29120 | Turfcollapse | Green-reddish turf | SW | SIT | 6-Aug | 2010 |
| 15 | 28 | Digital | A | 15 | 29094 | Cultural layer | Orange turfmix near turfwall [28400] and [29120] | SW | SIT | 6-Aug | 2010 |
| 15 | 29 | Digital | A | 15 | 29094 | Cultural layer | Orange turfmix near turfwall [28400] and [29120] | SW | SIT | 6-Aug | 2010 |
| 15 | 30 | Digital | A | 15 | 29094 | Cultural layer | Orange turfmix near turfwall [28400] and [29120] | NW | SIT | 6-Aug | 2010 |
| 15 | 31 | Digital | A | 15 | 29120 | Turfcollapse | Green-reddish turfcollapse | NE | SIT | 6-Aug | 2010 |
| 15 | 32 | Digital | A | 10 | 29172 | Turfwall | Turfwall (corner) with Landnám tephra | SW | MV | 6-Aug | 2010 |
| 15 | 33 | Digital | A | 10 | 29172 | Turfwall | Turfwall (corner) with Landnám tephra | SW | MV | 6-Aug | 2010 |
| 15 | 34 | Digital | A | 10 | 29172 | Turfwall | Turfwall (corner) with Landnám tephra | NW | MV | 6-Aug | 2010 |
| 15 | 35 | Digital | A | 10 | 29172 | Turfwall | Closeup of part of the turfwall | NW | MV | 6-Aug | 2010 |
| 15 | 36 | Digital | A | 10 | 29172 | Turfwall | Closeup of part of the turfwall | NE | MV | 6-Aug | 2010 |

Digital 15



Umidakot 2010 Digital-15-01



Umidakot 2010 Digital-15-02



Umidakot 2010 Digital-15-03




Umidakot 2010 Digital-15-04



Umidakot 2010 Digital-15-05



Umidakot 2010 Digital-15-06



Umidakot 2010 Digital-15-07




Umidakot 2010 Digital-15-08



Umidakot 2010 Digital-15-09



Umidakot 2010 Digital-15-10




Umidakot 2010 Digital-15-11



Umidakot 2010 Digital-15-12



Umidakot 2010 Digital-15-13



Umidakot 2010 Digital-15-14



Umidakot 2010 Digital-15-15




Umidakot 2010 Digital-15-16



Umidakot 2010 Digital-15-17



Umidakot 2010 Digital-15-18




Umidakot 2010 Digital-15-19



Umidakot 2010 Digital-15-20



Umidakot 2010 Digital-15-21



Umidakot 2010 Digital-15-22



Umidakot 2010 Digital-15-23



Umidakot 2010 Digital-15-24



Umidakot 2010 Digital-15-25



Umidakot 2010 Digital-15-26



Umidakot 2010 Digital-15-27



Umidakot 2010 Digital-15-28



Umidakot 2010 Digital-15-29



Umidakot 2010 Digital-15-30



Umidakot 2010 Digital-15-31



Umidakot 2010 Digital-15-32



Umidakot 2010 Digital-15-33



Umidakot 2010 Digital-15-34



Umidakot 2010 Digital-15-35



Umidakot 2010 Digital-15-36

Flilm 16

| Film nr. | Image nr. | Type | Area | House nr. | Context nr. | Context type | Text | Direction | Photogr. | Date | Year |
|----------|-----------|---------|------|-----------|-------------|--------------|--|-----------|----------|-------|------|
| 16 | 1 | Digital | A | 10 | 29172 | Turfwall | Closeup of the corner of the turfwall | N | MV | 6-Aug | 2010 |
| 16 | 2 | Digital | A | 17 | 28668 | Cooking pit | Closeup of stones in cooking pit. Mid-ex | NE | BB | 6-Aug | 2010 |
| 16 | 3 | Digital | A | 17 | 28668 | Cooking pit | Closeup of stones in cooking pit. Mid-ex | NW | BB | 6-Aug | 2010 |
| 16 | 4 | Digital | A | 17 | 28668 | Cooking pit | Closeup of stones in cooking pit. Mid-ex, taken straight down | NE | BB | 6-Aug | 2010 |
| 16 | 5 | Digital | A | 17 | 28668 | Cooking pit | Closeup of stones in cooking pit. Mid-ex | NE | BB | 6-Aug | 2010 |
| 16 | 6 | Digital | A | 17 | 28668 | Cooking pit | Closeup of stones in cooking pit. Mid-ex | NE | BB | 6-Aug | 2010 |
| 16 | 7 | Digital | A | 17 | 28668 | Cooking pit | Closeup of stones in cooking pit. Mid-ex | NE | BB | 6-Aug | 2010 |
| 16 | 8 | Digital | A | 15 | 28600 | Turfcollapse | Collapsed turf | E | JE | 6-Aug | 2010 |
| 16 | 9 | Digital | A | 15 | 28600 | Turfcollapse | Collapsed turf | N | JE | 6-Aug | 2010 |
| 16 | 10 | Digital | A | 17 | 28668 | Cooking pit | Closeup of stones in cooking pit (2. take). View from above | NE | BB | 6-Aug | 2010 |
| 16 | 11 | Digital | A | 17 | 28668 | Cooking pit | Closeup of stones in cooking pit (2. take). View from above | NE | BB | 6-Aug | 2010 |
| 16 | 12 | Digital | A | 17 | 28668 | Cooking pit | Closeup of stones in cooking pit. Mid-ex. 3. take | NE | BB | 9-Aug | 2010 |
| 16 | 13 | Digital | A | 17 | 28668 | Cooking pit | Closeup of stones in cooking pit. Mid-ex. 3. take | NE | BB | 9-Aug | 2010 |
| 16 | 14 | Digital | A | 17 | 28668 | Cooking pit | Closeup of bone "layer" within cooking pit. Profile of section | NE | BB | 9-Aug | 2010 |
| 16 | 15 | Digital | A | 17 | 28668 | Cooking pit | Closeup of stones in cooking pit. Mid-ex. 4. take | SW | BB | 9-Aug | 2010 |
| 16 | 16 | Digital | A | 17 | 28668 | Cooking pit | Closeup of stones in cooking pit. Mid-ex. 4. take | SW | BB | 9-Aug | 2010 |
| 16 | 17 | Digital | A | 17 | 28668 | Cooking pit | Closeup of stones in cooking pit. Mid-ex. 4. take | SW | BB | 9-Aug | 2010 |
| 16 | 18 | Digital | A | 10 | 29329 | Floor | Possible greyish floor layer | NE | MV | 9-Aug | 2010 |
| 16 | 19 | Digital | A | 10 | 29329 | Floor | Possible greyish floor layer | NE | MV | 9-Aug | 2010 |
| 16 | 20 | Digital | A | 10 | 29329 | Floor | Possible greyish floor layer | SE | MV | 9-Aug | 2010 |
| 16 | 21 | Digital | A | 10 | 29329 | Floor | Possible greyish floor layer | SW | MV | 9-Aug | 2010 |

| Film nr. | Image nr. | Type | Area | House nr. | Context nr. | Context type | Text | Direction | Photogr. | Date | Year |
|----------|-----------|---------|------|-----------|-------------|----------------|---|-----------|----------|--------|------|
| 16 | 22 | Digital | A | 10 | 29329 | Floor | Possible greyish floor layer | SW | MV | 9-Aug | 2010 |
| 16 | 23 | Digital | A | 17 | 28668 | Cooking pit | Closeup of stones in cooking pit. Mid-ex. 5. take | SW | BB | 10-Aug | 2010 |
| 16 | 24 | Digital | A | 17 | 28668 | Cooking pit | Closeup of stones in cooking pit. Mid-ex. 5. take | SW | BB | 10-Aug | 2010 |
| 16 | 25 | Digital | A | 17 | 28668 | Cooking pit | Closeup of stones in cooking pit. Mid-ex. 5. take | SW | BB | 10-Aug | 2010 |
| 16 | 26 | Digital | A | 16 | | Turfwall | Overview turfwall with cultural layer on the N side, charcoal on the S side | E | JE | 10-Aug | 2010 |
| 16 | 27 | Digital | A | 16 | | Turfwall | Overview turfwall with cultural layer on the N side, charcoal on the S side | SE | JE | 10-Aug | 2010 |
| 16 | 28 | Digital | A | 16 | | Turfwall | Overview turfwall with cultural layer on the N side, charcoal on the S side | W | JE | 10-Aug | 2010 |
| 16 | 29 | Digital | A | 16 | 29487 | Charcoal layer | Charcoal layer overview | N | JE | 10-Aug | 2010 |
| 16 | 30 | Digital | A | 16 | 29487 | Charcoal layer | Charcoal closeup | N | JE | 10-Aug | 2010 |
| 16 | 31 | Digital | A | 16 | 29487 | Charcoal layer | Charcoal closeup | NE | JE | 10-Aug | 2010 |
| 16 | 32 | Digital | A | 15 | | Paving | Workpicture. Turf next to paving | SE | JE | 10-Aug | 2010 |
| 16 | 33 | Digital | A | 15 | | Paving+turf | Workpicture. Turf next to paving | SW | JE | 10-Aug | 2010 |
| 16 | 34 | Digital | A | 15 | | Paving+turf | Workpicture. Turf next to paving | E | JE | 10-Aug | 2010 |
| 16 | 35 | Digital | A | 15 | | Turfcollapse | Workpicture. Turfcollapse next to paving | E | JE | 10-Aug | 2010 |
| 16 | 36 | Digital | A | 15 | | Turfcollapse | Workpicture. Turfcollapse next to paving | SE | JE | 10-Aug | 2010 |
| 16 | 37 | Digital | A | 15 | 28668 | Cooking pit | Closeup of stones in cooking pit. Mid-ex. 6. take | SW | BB | 10-Aug | 2010 |


Digital 16



Umidakot 2010 Digital-16-01



Umidakot 2010 Digital-16-02



Umidakot 2010 Digital-16-03



Umidakot 2010 Digital-16-04



Umidakot 2010 Digital-16-05




Umidakot 2010 Digital-16-06



Umidakot 2010 Digital-16-07



Umidakot 2010 Digital-16-08



Umidakot 2010 Digital-16-09



Umidakot 2010 Digital-16-10



Umidakot 2010 Digital-16-11



Umidakot 2010 Digital-16-12



Umidakot 2010 Digital-16-13



Umidakot 2010 Digital-16-14




Umidakot 2010 Digital-16-15




Umidakot 2010 Digital-16-16




Umidakot 2010 Digital-16-17



Umidakot 2010 Digital-16-18



Umidakot 2010 Digital-16-19



Umidakot 2010 Digital-16-20



Umidakot 2010 Digital-16-21




Umidakot 2010 Digital-16-22



Umidakot 2010 Digital-16-23




Umidakot 2010 Digital-16-24



Umidakot 2010 Digital-16-25




Umidakot 2010 Digital-16-26



Umidakot 2010 Digital-16-27




Umidakot 2010 Digital-16-28



Umidakot 2010 Digital-16-29



Umidakot 2010 Digital-16-30



Umidakot 2010 Digital-16-31



Umidakot 2010 Digital-16-32



Umidakot 2010 Digital-16-33



Umidakot 2010 Digital-16-34



Umidakot 2010 Digital-16-35



Umidakot 2010 Digital-16-36



Umidakot 2010 Digital-16-37

Film 17

| Film nr. | Image nr. | Type | Area | House nr. | Context nr. | Context type | Text | Direction | Photogr. | Date | Year |
|----------|-----------|---------|------|-----------|-------------|--------------|---|-----------|----------|--------|------|
| 17 | 1 | Digital | A | 17 | 28668 | Cooking pit | Close up of stones in cooking pit. Mid-ex (6th take) | SW | BB | 10-Aug | 2010 |
| 17 | 2 | Digital | A | 17 | 28668 | Cooking pit | Close up of stones in cooking pit. Mid-ex (6th take) | SW | BB | 10-Aug | 2010 |
| 17 | 3 | Digital | A | 17 | 28668 | Cooking pit | Close up of stones in cooking pit. Mid-ex (6th take) | SW | BB | 10-Aug | 2010 |
| 17 | 4 | Digital | A | 17 | 28668 | Cooking pit | Close up of stones in cooking pit. Mid-ex (6th take) | SW | BB | 10-Aug | 2010 |
| 17 | 5 | Digital | A | 17 | 28668 | Cooking pit | Close up of stones in cooking pit. Mid-ex (6th take) | SW | BB | 10-Aug | 2010 |
| 17 | 6 | Digital | A | 17 | 28668 | Cooking pit | Close up of stones in cooking pit. Mid-ex (6th take) | SW | BB | 10-Aug | 2010 |
| 17 | 7 | Digital | A | 17 | 28668 | Cooking pit | Close up of stones in cooking pit. Mid-ex (6th take) | SW | BB | 10-Aug | 2010 |
| 17 | 8 | Digital | A | 17 | 28668 | Cooking pit | Close up of stones in cooking pit. Mid-ex (6th take) | SW | BB | 10-Aug | 2010 |
| 17 | 9 | Digital | A | 17 | 28668 | Cooking pit | Bottom of cooking pit (sectioned) | SW | BB | 10-Aug | 2010 |
| 17 | 10 | Digital | A | 17 | 28668 | Cooking pit | Profile of cooking pit section; close up | NE | BB | 10-Aug | 2010 |
| 17 | 11 | Digital | A | 17 | 28668 | Cooking pit | Profile of cooking pit section; close up | NE | BB | 10-Aug | 2010 |
| 17 | 12 | Digital | A | 16 | 29425 | Floor? | Possible floor layer connected to 16 | SE | JE | 10-Aug | 2010 |
| 17 | 13 | Digital | A | 16 | 29425 | Floor? | Possible floor layer connected to 16 | WSW | JE | 10-Aug | 2010 |
| 17 | 14 | Digital | A | 16 | 29425 | Floor? | Possible floor layer connected to 16 | N | JE | 10-Aug | 2010 |
| 17 | 15 | Digital | A | 15 | 30000 | Floor? | Mid excavation of green swamp turf layer (on top of pavement [310]) | NE | JE | 11-Aug | 2010 |
| 17 | 16 | Digital | A | 15 | 30000 | Floor? | Mid excavation of green swamp turf layer (on top of pavement [310]) | SE | SIT | 11-Aug | 2010 |
| 17 | 17 | Digital | A | 15 | 30000 | Floor? | Mid excavation of green swamp turf layer (on top of pavement [310]) | SE | SIT | 11-Aug | 2010 |
| 17 | 18 | Digital | A | 15 | 310 | Work photo | Nikola and pavement [310] in fjós [15] | W | SIT | 11-Aug | 2010 |
| 17 | 19 | Digital | A | 15 | 310 | Work photo | Nikola and pavement [310] in fjós [15] | W | SIT | 11-Aug | 2010 |
| 17 | 20 | Digital | A | 17 | | Work photo | Bryn and her cooking pit | S | SIT | 11-Aug | 2010 |
| 17 | 21 | Digital | A | 17 | | Work photo | Bryn and her cooking pit | SE | SIT | 11-Aug | 2010 |

| Film nr. | Image nr. | Type | Area | House nr. | Context nr. | Context type | Text | Direction | Photogr. | Date | Year |
|----------|-----------|---------|------|-----------|-------------|--------------|---|-----------|----------|--------|------|
| 17 | 22 | Digital | A | 17 | 28668 | Cooking pit | close up of stones in cooking pit (1.take) | SW | BB | 11-Aug | 2010 |
| 17 | 23 | Digital | A | 17 | 28668 | Cooking pit | close up of stones in cooking pit (1.take) | SW | BB | 11-Aug | 2010 |
| 17 | 24 | Digital | A | 17 | 28668 | Cooking pit | close up of stones in cooking pit (1.take) | SW | BB | 11-Aug | 2010 |
| 17 | 25 | Digital | B | | | Spindlewhorl | Exciting ! | | | 11-Aug | 2010 |
| 17 | 26 | Digital | B | | | Spindlewhorl | Exciting ! | | | 11-Aug | 2010 |
| 17 | 27 | Digital | B | | | Spindlewhorl | Exciting ! | | | 11-Aug | 2010 |
| 17 | 28 | Digital | B | | | Spindlewhorl | Exciting ! | | | 11-Aug | 2010 |
| 17 | 29 | Digital | B | | | Spindlewhorl | The spindlewhorl | | | 11-Aug | 2010 |
| 17 | 30 | Digital | B | | | Spindlewhorl | The spindlewhorl | | | 11-Aug | 2010 |
| 17 | 31 | Digital | B | | | Spindlewhorl | The spindlewhorl | | | 11-Aug | 2010 |
| 17 | 32 | Digital | A | 17 | 28668 | Cooking pit | Close up of stones in cooking pit (2.take) | SW | BB | 11-Aug | 2010 |
| 17 | 33 | Digital | A | 17 | 28668 | Cooking pit | Close up of stones in cooking pit (2.take) | SW | BB | 11-Aug | 2010 |
| 17 | 34 | Digital | A | 17 | 28668 | Cooking pit | Close up of stones in cooking pit (2.take) | SW | BB | 11-Aug | 2010 |
| 17 | 35 | Digital | A | 15 | 28463 | Collapse | Collapse up to house nr. 15 | SW | SIT | 11-Aug | 2010 |
| 17 | 36 | Digital | A | 15 | 28463 | Collapse | collapse up to house nr. 15 | NW | SIT | 11-Aug | 2010 |
| 17 | 37 | Digital | A | 15 | | Workshot | Workshot of house nr. 15 | NE | SIT | 11-Aug | 2010 |
| 17 | 38 | Digital | A | 15 | | Workshot | Workshot of house nr. 15 | W | SIT | 11-Aug | 2010 |
| 17 | 39 | Digital | A | 15 | | Workshot | Workshot of house nr. 15 | SW | SIT | 11-Aug | 2010 |
| 17 | 40 | Digital | A | 15 | | Workshot | Workshot of house nr. 15 | SW | SIT | 11-Aug | 2010 |
| 17 | 41 | Digital | A | 15 | | Workshot | Workshot of house nr. 15 | SW | SIT | 11-Aug | 2010 |
| 17 | 42 | Digital | A | 15 | | Workshot | Overview of house [15], [310] with collapse [28463] and [306] | SW | SIT | 11-Aug | 2010 |
| 17 | 43 | Digital | A | 17 | 28668 | Cooking pit | Close up of stones in cooking pit. Mid-ex (3. take) | SW | BB | 11-Aug | 2010 |

Digital 17



Flilm 18

| Film nr. | Image nr. | Type | Area | House nr. | Context nr. | Context type | Text | Direction | Photogr. | Date | Year |
|----------|-----------|---------|------|-----------|-------------|----------------|--|-----------|----------|--------|------|
| 18 | 1 | Digital | A | 17 | 28668 | cooking pit | closeup of stones in cooking pit. Mid-ex. 3.take | SW | BB | 11-Aug | 2010 |
| 18 | 2 | Digital | A | 17 | 28668 | cooking pit | closeup of stones in cooking pit. Mid-ex. 3.take | SW | BB | 11-Aug | 2010 |
| 18 | 3 | Digital | A | 10 | 29329 | turf | lower part of [29329], possibly a turfwall | NE | MV | 12-Aug | 2010 |
| 18 | 4 | Digital | A | 10 | 29329 | turf | lower part of [29329], possibly a turfwall | SW | MV | 12-Aug | 2010 |
| 18 | 5 | Digital | A | 10 | 29329 | turf | lower part of [29329], possibly a turfwall | SW | MV | 12-Aug | 2010 |
| 18 | 6 | Digital | A | 10 | 29329 | turf | lower part of [29329], possibly a turfwall | NW | MV | 12-Aug | 2010 |
| 18 | 7 | Digital | A | 10 | 29329 | turf | lower part of [29329], possibly a turfwall | NW | MV | 12-Aug | 2010 |
| 18 | 8 | Digital | A | 10 | 29329 | turf | lower part of [29329], possibly a turfwall | NE | MV | 12-Aug | 2010 |
| 18 | 9 | Digital | A | 10 | 29329 | turf | lower part of [29329], possibly a turfwall | SE | MV | 12-Aug | 2010 |
| 18 | 10 | Digital | A | 17 | 28668 | cooking pit | closeup of stones in cooking pit. Mid-ex. 4.take | SW | BB | 12-Aug | 2010 |
| 18 | 11 | Digital | A | 17 | 28668 | cooking pit | closeup of stones in cooking pit. Mid-ex. 4.take | SW | BB | 12-Aug | 2010 |
| 18 | 12 | Digital | A | 10 | 30595 | Posthole | closeup of Posthole | NE | MV | 12-Aug | 2010 |
| 18 | 13 | Digital | A | 10 | 30595 | Posthole | closeup of Posthole | NW | MV | 12-Aug | 2010 |
| 18 | 14 | Digital | A | 10 | 30595 | Posthole | post hole [30595] in relation with post hole [26200] | NE | MV | 12-Aug | 2010 |
| 18 | 15 | Digital | A | 15 | 28463 | Cultural layer | Workphoto-deposit of a turf debris and winblown (or inner repair of the wall?) | NE | NT | 12-Aug | 2010 |
| 18 | 16 | Digital | A | 15 | 28463 | Cultural layer | Workphoto-deposit of a turf debris and winblown (or inner repair of the wall?) | N | NT | 12-Aug | 2010 |
| 18 | 17 | Digital | A | 15 | 28463 | Cultural layer | Workphoto-deposit of a turf debris and winblown (or inner repair of the wall?) | SW | NT | 12-Aug | 2010 |
| 18 | 18 | Digital | A | 17 | 28668 | cooking pit | closeup of stones in cooking pit. Mid-ex. 5.take | SW | BB | 12-Aug | 2010 |
| 18 | 19 | Digital | A | 17 | 28668 | cooking pit | closeup of stones in cooking pit. Mid-ex. 5.take | SW | BB | 12-Aug | 2010 |
| 18 | 20 | Digital | A | 17 | 28668 | cooking pit | closeup of stones in cooking pit. Mid-ex. 6.take | SW | BB | 12-Aug | 2010 |
| 18 | 21 | Digital | A | 17 | 28668 | Cooking pit | closeup of stones in cooking pit. Mid-ex. 6.take | SW | BB | 12-Aug | 2010 |

| Film nr. | Image nr. | Type | Area | House nr. | Context nr. | Context type | Text | Direction | Photogr. | Date | Year |
|----------|-----------|---------|------|-----------|-------------|----------------|--|-----------|----------|--------|------|
| 18 | 22 | Digital | A | 10 | 31088 | Posthole | closeup of Posthole | NE | MV | 12-Aug | 2010 |
| 18 | 23 | Digital | A | 10 | 31088 | Posthole | post hole [31088] in relation with post hole [27978] | NE | MV | 12-Aug | 2010 |
| 18 | 24 | Digital | A | 17 | 28668 | cooking pit | cooking pit after the stones were removed | SW | BB | 12-Aug | 2010 |
| 18 | 25 | Digital | A | 17 | 28668 | cooking pit | cooking pit after the stones were removed | SW | BB | 12-Aug | 2010 |
| 18 | 26 | Digital | A | 17 | 28668 | cooking pit | cooking pit after the stones were removed | SE | BB | 12-Aug | 2010 |
| 18 | 27 | Digital | A | 17 | 28668 | cooking pit | cooking pit after the stones were removed | SE | BB | 12-Aug | 2010 |
| 18 | 28 | Digital | A | 15 | 32263 | Posthole | Posthole in byre - close up | SE | JE | 16-Aug | 2010 |
| 18 | 29 | Digital | A | 15 | 32263 | Posthole | Posthole in byre - overview | E | JE | 16-Aug | 2010 |
| 18 | 30 | Digital | A | 17 | 32296 | Cultural layer | Ash and charcoal layer E of cooking pit | NW | BB | 16-Aug | 2010 |
| 18 | 31 | Digital | A | 17 | 32296 | Cultural layer | Ash and charcoal layer E of cooking pit | NW | BB | 16-Aug | 2010 |
| 18 | 32 | Digital | A | 15 | 32263 | Posthole | Post exc. | SE | JE | 16-Aug | 2010 |
| 18 | 33 | Digital | A | 15 | 32263 | Posthole | Post exc. | SE | JE | 16-Aug | 2010 |
| 18 | 34 | Digital | A | 10 | 32416 | Cut | Cut/drain | NE | MV | 16-Aug | 2010 |
| 18 | 35 | Digital | A | 10 | 32416 | Cut | Cut/drain | SE | MV | 16-Aug | 2010 |


Digital 18




Uridakot 2010 Digital-18-01



Uridakot 2010 Digital-18-02



Uridakot 2010 Digital-18-03



Uridakot 2010 Digital-18-04



Uridakot 2010 Digital-18-05



Uridakot 2010 Digital-18-06




Uridakot 2010 Digital-18-07




Uridakot 2010 Digital-18-08




Uridakot 2010 Digital-18-09




Uridakot 2010 Digital-18-10




Uridakot 2010 Digital-18-11




Uridakot 2010 Digital-18-12



Uridakot 2010 Digital-18-13



Uridakot 2010 Digital-18-14




Uridakot 2010 Digital-18-15




Uridakot 2010 Digital-18-16



Uridakot 2010 Digital-18-17



Uridakot 2010 Digital-18-18




Uridakot 2010 Digital-18-19




Uridakot 2010 Digital-18-20




Uridakot 2010 Digital-18-21



Uridakot 2010 Digital-18-22



Uridakot 2010 Digital-18-23



Uridakot 2010 Digital-18-24



Uridakot 2010 Digital-18-25



Uridakot 2010 Digital-18-26




Uridakot 2010 Digital-18-27



Uridakot 2010 Digital-18-28



Uridakot 2010 Digital-18-29



Uridakot 2010 Digital-18-30




Uridakot 2010 Digital-18-31



Uridakot 2010 Digital-18-32



Uridakot 2010 Digital-18-33



Uridakot 2010 Digital-18-34




Uridakot 2010 Digital-18-35

Film 19

| Film nr. | Image nr. | Type | Area | House nr. | Context nr. | Context type | Text | Direction | Photogr. | Date | Year |
|----------|-----------|---------|------|-----------|-------------|--------------------|---|-----------|----------|-------|------|
| 19 | 1 | Digital | A | 10 | 32416 | Cut | Cut/drain | NE | MV | 16/08 | 2010 |
| 19 | 2 | Digital | A | 17 | 32296 | Cultural layer | Ash and charcoal layer E. of cooking pit | NW | BB | 16/08 | 2010 |
| 19 | 3 | Digital | A | 15 | 31650 | Internal structure | Turf "wall"/stones | NE | JE | 16/08 | 2010 |
| 19 | 4 | Digital | A | 15 | 31650 | Internal structure | Turf "wall"/stones | NE | JE | 16/08 | 2010 |
| 19 | 5 | Digital | A | 15 | 31650 | Internal structure | Turf "wall"/stones | NW | JE | 16/08 | 2010 |
| 19 | 6 | Digital | B | 19 | 32541 | Cultural layer | Green/red turfmix with charcoal | SW | SIT | 16/08 | 2010 |
| 19 | 7 | Digital | B | 19 | 32541 | Cultural layer | Green/red turfmix with charcoal | SE | SIT | 16/08 | 2010 |
| 19 | 8 | Digital | B | 19 | 32570 | Cultural layer | Green reddish turf with charcoal + degraded and burnt bones | E | SIT | 16/08 | 2010 |
| 19 | 9 | Digital | B | 19 | 32570 | Cultural layer | Green reddish turf with charcoal + degraded and burnt bones | NW | SIT | 16/08 | 2010 |
| 19 | 10 | Digital | B | 19 | 32541 | Overview | Overview of several layers, [32541], [32570] | E | SIT | 16/08 | 2010 |
| 19 | 11 | Digital | A | 10 | 32779 | Posthole | Posthole in structure 10 | NE | MV | 17/08 | 2010 |
| 19 | 12 | Digital | A | 10 | 32779 | Posthole | Posthole in structure 10 | SE | MV | 17/08 | 2010 |
| 19 | 13 | Digital | A | 15 | 33437 | Cultural layer | Sandy-silt layer in between structure 15 and 10 | NE | JE | 17/08 | 2010 |
| 19 | 14 | Digital | A | 15 | 33437 | Cultural layer | Sandy-silt layer in between structure 15 and 10 | SW | JE | 17/08 | 2010 |
| 19 | 15 | Digital | A | 15 | 33437 | Cultural layer | Sandy-silt layer in between structure 15 and 10 | SW | JE | 17/08 | 2010 |
| 19 | 16 | Digital | B | | 33481 | Cultural layer | Windblown with charcoal and peatash dumps | E | SIT | 17/08 | 2010 |
| 19 | 17 | Digital | B | | 33481 | Cultural layer | Windblown with charcoal and peatash dumps | W | SIT | 17/08 | 2010 |
| 19 | 18 | Digital | A | 10 | 33521 | Turf mix | Reddish-brown turf mix | NE | MV | 17/08 | 2010 |
| 19 | 19 | Digital | A | 10 | 33521 | Turf mix | Reddish-brown turf mix | NW | MV | 17/08 | 2010 |
| 19 | 20 | Digital | A | 10 | 33521 | Turf mix | Reddish-brown turf mix | SW | MV | 17/08 | 2010 |
| 19 | 21 | Digital | A | 16 | 308 | Stone structure | Row of stones leaning on the outer part of wall of house 16 | NW | NT | 18/08 | 2010 |

| Film nr. | Image nr. | Type | Area | House nr. | Context nr. | Context type | Text | Direction | Photogr. | Date | Year |
|----------|-----------|-----------|------|-------------|-----------------|---|------|-----------|----------|------|------|
| 19 | 22 | Digital A | 16 | 308 | Stone structure | Row of stones leaning on the outer part of wall of house 16 | N | NT | 18/08 | 2010 | |
| 19 | 23 | Digital A | 16 | 33678 | Cultural layer | Brown soil deposit related to 308, possibly a part of repairment | N | NT | 18/08 | 2010 | |
| 19 | 24 | Digital A | 16 | 33678 | Cultural layer | Brown soil deposit related to 308, possibly a part of repairment | NW | NT | 18/08 | 2010 | |
| 19 | 25 | Digital A | 15 | 33711 | Posthole | Pre-exc. Close up | SE | JE | 18/08 | 2010 | |
| 19 | 26 | Digital A | 15 | 33711 | Posthole | Overview | NE | JE | 18/08 | 2010 | |
| 19 | 27 | Digital A | 15 | 33711 | Posthole | Post-exc., depth | SE | JE | 18/08 | 2010 | |
| 19 | 28 | Digital A | 15 | 33711 | Posthole | Post-exc. | SE | JE | 18/08 | 2010 | |
| 19 | 29 | Digital B | | 33731 | Tephra | Tephra 1226 | SE | BB | 18/08 | 2010 | |
| 19 | 30 | Digital B | 20 | 33747 | Cultural layer | Cultural layer with turf patches and charcoal | SE | BB | 18/08 | 2010 | |
| 19 | 31 | Digital B | 20 | 33747 | Cultural layer | Cultural layer with turf patches and charcoal | NE | BB | 18/08 | 2010 | |
| 19 | 32 | Digital A | 16 | 33767 | Cultural layer | Brown soil layer occasional stones. 1 post pad (?). Just below Katla 1500 | NW | NT | 18/08 | 2010 | |
| 19 | 33 | Digital A | 16 | 33767 | Cultural layer | Brown soil layer occasional stones. 1 post pad (?). Just below Katla 1500 | SE | NT | 18/08 | 2010 | |
| 19 | 34 | Digital A | 15 | 33903 | Floor | Turfloor NW of central 15 | SW | JE | 18/08 | 2010 | |
| 19 | 35 | Digital A | 15 | 33962 | Floor | Turfloor SE of central 15 | SW | JE | 18/08 | 2010 | |
| 19 | 36 | Digital A | 15 | 33903/33962 | Floor | Overview | SW | JE | 18/08 | 2010 | |

Digital 19



Uridakot 2010 Digital-19-01




Uridakot 2010 Digital-19-02




Uridakot 2010 Digital-19-03



Uridakot 2010 Digital-19-04



Uridakot 2010 Digital-19-05




Uridakot 2010 Digital-19-06



Uridakot 2010 Digital-19-07



Uridakot 2010 Digital-19-08



Uridakot 2010 Digital-19-09




Uridakot 2010 Digital-19-10



Uridakot 2010 Digital-19-11



Uridakot 2010 Digital-19-12



Uridakot 2010 Digital-19-13



Uridakot 2010 Digital-19-14




Uridakot 2010 Digital-19-15




Uridakot 2010 Digital-19-16



Uridakot 2010 Digital-19-17



Uridakot 2010 Digital-19-18



Uridakot 2010 Digital-19-19



Uridakot 2010 Digital-19-20




Uridakot 2010 Digital-19-21



Uridakot 2010 Digital-19-22



Uridakot 2010 Digital-19-23



Uridakot 2010 Digital-19-24



Uridakot 2010 Digital-19-25



Uridakot 2010 Digital-19-26



Uridakot 2010 Digital-19-27



Uridakot 2010 Digital-19-28



Uridakot 2010 Digital-19-29



Uridakot 2010 Digital-19-30



Uridakot 2010 Digital-19-31



Uridakot 2010 Digital-19-32



Uridakot 2010 Digital-19-33



Uridakot 2010 Digital-19-34



Uridakot 2010 Digital-19-35



Uridakot 2010 Digital-19-36

Film 20

| Film nr. | Image nr. | Type | Area | House nr. | Context nr. | Context type | Text | Direction | Photogr. | Date | Year |
|----------|-----------|---------|------|-----------|-------------|----------------|--|-----------|----------|-------|------|
| 20 | 1 | Digital | | 15 | 33903/33962 | Overview | Overview byre | SW | JE | 18/08 | 2010 |
| 20 | 2 | Digital | | 15 | 33903/33962 | Overview | Overview byre | SW | JE | 18/08 | 2010 |
| 20 | 3 | Digital | A | 10 | 34039 | Turf mix | Redish-green turf mix inside structure 10 | W | MV | 18/08 | 2010 |
| 20 | 4 | Digital | A | 10 | 34039 | Turf mix | Redish-green turf mix inside structure 10 | W | MV | 18/08 | 2010 |
| 20 | 5 | Digital | A | 10 | 34039 | Turf mix | Redish-green turf mix inside structure 10 | SE | MV | 18/08 | 2010 |
| 20 | 6 | Digital | B | 19 | 34081 | Cultural layer | Cultural layer, green and reddish-grey with charcoal | SE | BB | 18/08 | 2010 |
| 20 | 7 | Digital | B | 19 | 34081 | Cultural layer | Cultural layer, green and reddish-grey with charcoal | SE | BB | 18/08 | 2010 |
| 20 | 8 | Digital | A | | | Overview | Overview of area NW of fjós [15] | SW | JE | 18/08 | 2010 |
| 20 | 9 | Digital | A | | | Overview | Overview of area NW of fjós [15] | SW | JE | 18/08 | 2010 |
| 20 | 10 | Digital | B | 20 | 34135 | Cultural layer | Turfy silt with decayed bones | SE | SIT | 19/08 | 2010 |
| 20 | 11 | Digital | B | 20 | 34135 | Cultural layer | Turfy silt with decayed bones | SW | SIT | 19/08 | 2010 |
| 20 | 12 | Digital | B | 20 | 34116 | Turf collapse | Turf collapse | SW | SIT | 19/08 | 2010 |
| 20 | 13 | Digital | B | 20 | 34116 | Turf collapse | Turf collapse | SE | SIT | 19/08 | 2010 |
| 20 | 14 | Digital | B | 20 | 34181 | Floor layer | Floor layer in house [20] | SW | BB | 19/08 | 2010 |
| 20 | 15 | Digital | B | 20 | 34181 | Floor layer | Floor layer in house [20] | SW | BB | 19/08 | 2010 |
| 20 | 16 | Digital | B | 20 | 34181 | Floor layer | Floor layer in house [20] | NE | BB | 19/08 | 2010 |
| 20 | 17 | Digital | B | 20 | 34277 | Cultural layer | Cultural layer with tephra 1226, windblown silt | SE | SIT | 19/08 | 2010 |
| 20 | 18 | Digital | B | 20 | 34277 | Cultural layer | Cultural layer with tephra 1226, windblown silt | SE | SIT | 19/08 | 2011 |
| 20 | 19 | Digital | A | 16 | 34203 | Turf collapse | Turf collapse | NW | NT | 19/08 | 2010 |
| 20 | 20 | Digital | A | 16 | 34203 | Turf collapse | Turf collapse | W | NT | 19/08 | 2010 |
| 20 | 21 | Digital | B | 20 | 34311 | Floor layer | Floor layer in house [20], [34181] can be seen behind it | W | BB | 19/08 | 2010 |

| Film nr. | Image nr. | Type | Area | House nr. | Context nr. | Context type | Text | Direction | Photogr. | Date | Year |
|----------|-----------|---------|------|-----------|-------------|---------------|--|-----------|----------|-------|------|
| 20 | 22 | Digital | B | 20 | 34311 | Floor layer | Floor layer in house [20], [34181] can be seen behind it | SW | BB | 19/08 | 2010 |
| 20 | 23 | Digital | A | 10 | | Overview | Workphoto - overview of the interior of the house | NW | NT | 19/08 | 2010 |
| 20 | 24 | Digital | A | 10 | | Overview | Workphoto - overview of the interior of the house | W | NT | 19/08 | 2010 |
| 20 | 25 | Digital | B | 20 | 34339 | Floor layer | Floor layer inside structure [20] (close up) | SE | SIT | 20/08 | 2010 |
| 20 | 26 | Digital | B | 20 | 34339 | Floor layer | Floor layer inside structure [20] with structure 20 | SE | SIT | 20/08 | 2010 |
| 20 | 27 | Digital | B | 20 | 34339 | Floor layer | Floor layer inside structure [20] | SW | SIT | 20/08 | 2010 |
| 20 | 28 | Digital | B | 20 | 34365 | Turf collapse | Turf collapse inside structure [20] on NE side | W | BB | 20/08 | 2010 |
| 20 | 29 | Digital | B | 20 | 34365 | Turf collapse | Turf collapse inside structure [20] on NE side | S | BB | 20/08 | 2010 |
| 20 | 30 | Digital | B | 20 | 34383 | Floor layer | Floor layer inside structure [20] on NE side and in entrance | W | BB | 20/08 | 2010 |
| 20 | 31 | Digital | B | 20 | 34383 | Floor layer | Floor layer inside structure [20] on NE side and in entrance | S | BB | 20/08 | 2010 |
| 20 | 32 | Digital | B | 20 | | Overview | Mid excavation of [20] walls and inside | NW | SIT | 20/08 | 2010 |
| 20 | 33 | Digital | B | 20 | | Overview | Mid excavation of [20] walls and inside | NW | SIT | 20/08 | 2010 |
| 20 | 34 | Digital | B | 20 | | Overview | Entrance, showing between the two stones | SW | SIT | 20/08 | 2010 |
| 20 | 35 | Digital | B | 20 | | Overview | Entrance, showing between the two stones | S | SIT | 20/08 | 2010 |
| 20 | 36 | Digital | B | 20 | | Overview | Entrance, showing between the two stones | S | SIT | 20/08 | 2010 |
| 20 | 37 | Digital | B | 20 | | Overview | Entrance, showing between the two stones | SE | SIT | 20/08 | 2010 |
| 20 | 38 | Digital | B | 20 | | Overview | Entrance, showing between the two stones | SE | SIT | 20/08 | 2010 |

Digital 20



Uridakot 2010 Digital-20-01



Uridakot 2010 Digital-20-02



Uridakot 2010 Digital-20-03



Uridakot 2010 Digital-20-04



Uridakot 2010 Digital-20-05



Uridakot 2010 Digital-20-06



Uridakot 2010 Digital-20-07



Uridakot 2010 Digital-20-08



Uridakot 2010 Digital-20-09




Uridakot 2010 Digital-20-10



Uridakot 2010 Digital-20-11



Uridakot 2010 Digital-20-12



Uridakot 2010 Digital-20-13



Uridakot 2010 Digital-20-14



Uridakot 2010 Digital-20-15



Uridakot 2010 Digital-20-16



Uridakot 2010 Digital-20-17



Uridakot 2010 Digital-20-18



Uridakot 2010 Digital-20-19



Uridakot 2010 Digital-20-20



Uridakot 2010 Digital-20-21



Uridakot 2010 Digital-20-22



Uridakot 2010 Digital-20-23



Uridakot 2010 Digital-20-24



Uridakot 2010 Digital-20-25



Uridakot 2010 Digital-20-26



Uridakot 2010 Digital-20-27



Uridakot 2010 Digital-20-28



Uridakot 2010 Digital-20-29



Uridakot 2010 Digital-20-30



Uridakot 2010 Digital-20-31



Uridakot 2010 Digital-20-32



Uridakot 2010 Digital-20-33



Uridakot 2010 Digital-20-34



Uridakot 2010 Digital-20-35



Uridakot 2010 Digital-20-36



Uridakot 2010 Digital-20-37



Uridakot 2010 Digital-20-38

Film 21

| Film nr. | Image nr. | Type | Area | House nr. | Context nr. | Context type | Text | Direction | Photogr. | Date | Year |
|----------|-----------|---------|------|-----------|-------------|----------------|--|-----------|----------|-------|------|
| 21 | 1 | Digital | B | 20 | 34416 | Cultural layer | Brown deposit under and above floor layers in structure [20] | NW | SIT | 20/08 | 2010 |
| 21 | 2 | Digital | B | 20 | 34416 | Cultural layer | Brown deposit under and above floor layers in structure [20] | SE | SIT | 20/08 | 2010 |
| 21 | 3 | Digital | B | 20 | 34444 | Cultural layer | Brown deposit mixed with turf - similar to [34416] | NW | SIT | 20/08 | 2010 |
| 21 | 4 | Digital | B | 20 | 34444 | Cultural layer | Brown deposit mixed with turf - similar to [34416] | NE | SIT | 20/08 | 2010 |
| 21 | 5 | Digital | B | 20 | 34457 | Floor layer | A small greenish-grey floor layer in [20] | W | BB | 23/08 | 2010 |
| 21 | 6 | Digital | B | 20 | 34457 | Floor layer | A small greenish-grey floor layer in [20] | SE | BB | 23/08 | 2010 |
| 21 | 7 | Digital | A | 10 | 34476 | Posthole | Posthole in NW part of structure 10 | NE | MV | 23/08 | 2010 |
| 21 | 8 | Digital | A | 10 | 34476 | Posthole | Posthole in NW part of structure 10 | SE | MV | 23/08 | 2010 |
| 21 | 9 | Digital | B | 20 | 34525 | Floor layer | Turfy silt with charcoals inside structure [20] | NE | SIT | 23/08 | 2010 |
| 21 | 10 | Digital | B | 20 | 34525 | Floor layer | Turfy silt with charcoals inside structure [20] | NW | SIT | 23/08 | 2010 |
| 21 | 11 | Digital | B | 20 | 34547 | Cultural layer | Cultural layer in possible entrance of structure [20] | SW | SIT | 23/08 | 2010 |
| 21 | 12 | Digital | B | 20 | 34578 | Cultural layer | Brown turf deposit inside structure [20] | NE | SIT | 23/08 | 2010 |
| 21 | 13 | Digital | B | 20 | 34578 | Cultural layer | Brown turf deposit inside structure [20] | NW | SIT | 23/08 | 2010 |
| 21 | 14 | Digital | B | 20 | 34612 | Floor layer | Green floor with charcoal in structure [20] | NE | SIT | 23/08 | 2010 |
| 21 | 15 | Digital | B | 20 | 34634 | Floor layer | Brown floor layer with charcoal in structure [20] | S | BB | 23/08 | 2010 |
| 21 | 16 | Digital | B | 20 | 34634 | Floor layer | Brown floor layer with charcoal in structure [20] | NW | BB | 23/08 | 2010 |
| 21 | 17 | Digital | B | 20 | 34664 | Floor layer | Small turf deposit | SW | SIT | 24/08 | 2010 |
| 21 | 18 | Digital | B | 20 | | Workshot | Workshot of Bryn + structure [20] | SW | SIT | 24/08 | 2010 |
| 21 | 19 | Digital | B | 21 | | Workshot | Workshot of Lilja cleaning house [21] | N | SIT | 24/08 | 2010 |
| 21 | 20 | Digital | B | 20 | 34685 | Floor layer | Floor layer inside house [20] | S | SIT | 24/08 | 2010 |
| 21 | 21 | Digital | B | 20 | 34685 | Floor layer | Floor layer inside house [20], close up | S | SIT | 24/08 | 2010 |

| Film nr. | Image nr. | Type | Area | House nr. | Context nr. | Context type | Text | Direction | Photogr. | Date | Year |
|----------|-----------|---------|------|-----------|-------------|----------------|---|-----------|----------|-------|------|
| 21 | 22 | Digital | B | 20 | 34685 | Floor layer | Floor layer inside house [20] | SW | SIT | 24/08 | 2010 |
| 21 | 23 | Digital | B | 21 | 34726 | Cultural layer | Inside structure [305] or house [21] | SE | LLD | 24/08 | 2010 |
| 21 | 24 | Digital | B | 21 | 34726 | Cultural layer | Inside structure [305] or house [21] | SE | LLD | 24/08 | 2010 |
| 21 | 25 | Digital | B | 20 | 34789 | Floor layer | Floor layer in structure [20], redish-greenishbrown | NW | BB | 24/08 | 2010 |
| 21 | 26 | Digital | B | 20 | 34789 | Floor layer | Floor layer in structure [20], redish-greenishbrown | NE | BB | 24/08 | 2010 |
| 21 | 27 | Digital | B | 20 | 34831 | Cultural layer | Turfmix close to wall [27762] in east corner of house [20] | E | SIT | 24/08 | 2010 |
| 21 | 28 | Digital | B | 20 | 34871 | Floor layer | Big floor layer - charcoal rich + silt | S | SIT | 24/08 | 2010 |
| 21 | 29 | Digital | B | 20 | 34871 | Floor layer | Big floor layer - charcoal rich + silt | S | SIT | 24/08 | 2010 |
| 21 | 30 | Digital | B | 20 | 34871 | Floor layer | Big floor layer - charcoal rich + silt | SE | SIT | 24/08 | 2010 |
| 21 | 31 | Digital | B | 20 | 35217 | Peatash | Peatash burnt in-situ in [20], several layers of peatash burn | N | BB | 24/08 | 2010 |
| 21 | 32 | Digital | B | 20 | 34894 | Floor layer | Floor layer in structure [20], very charcoal rich | SE | BB | 24/08 | 2010 |
| 21 | 33 | Digital | B | 20 | 34894 | Floor layer | Floor layer in structure [20], very charcoal rich | NW | BB | 24/08 | 2010 |
| 21 | 34 | Digital | B | 20 | 35217 | Peatash | Peatash - possible burnt in-situ | S | SIT | 25/08 | 2010 |
| 21 | 35 | Digital | B | 20 | 35217 | Peatash | Peatash - possible burnt in-situ | SE | SIT | 25/08 | 2010 |
| 21 | 36 | Digital | A | 10 | 35327 | Turf collapse | Turf collapse from turfwall [27470] | W | MV | 25/08 | 2010 |


Digital 21



Urridakot 2010 Digital-21-01



Urridakot 2010 Digital-21-02



Urridakot 2010 Digital-21-03




Urridakot 2010 Digital-21-04



Urridakot 2010 Digital-21-05



Urridakot 2010 Digital-21-06



Urridakot 2010 Digital-21-07



Urridakot 2010 Digital-21-08



Urridakot 2010 Digital-21-09




Urridakot 2010 Digital-21-10




Urridakot 2010 Digital-21-11



Urridakot 2010 Digital-21-12



Urridakot 2010 Digital-21-13




Urridakot 2010 Digital-21-14



Urridakot 2010 Digital-21-15



Urridakot 2010 Digital-21-16




Urridakot 2010 Digital-21-17



Urridakot 2010 Digital-21-18



Urridakot 2010 Digital-21-19



Urridakot 2010 Digital-21-20



Urridakot 2010 Digital-21-21



Urridakot 2010 Digital-21-22



Urridakot 2010 Digital-21-23



Urridakot 2010 Digital-21-24



Urridakot 2010 Digital-21-25



Urridakot 2010 Digital-21-26



Urridakot 2010 Digital-21-27




Urridakot 2010 Digital-21-28



Urridakot 2010 Digital-21-29



Urridakot 2010 Digital-21-30



Urridakot 2010 Digital-21-31



Urridakot 2010 Digital-21-32



Urridakot 2010 Digital-21-33



Urridakot 2010 Digital-21-34



Urridakot 2010 Digital-21-35



Urridakot 2010 Digital-21-36

Film 22

| Film nr. | Image nr. | Type | Area | House nr. | Context nr. | Context type | Text | Direction | Photogr. | Date | Year |
|----------|-----------|---------|------|-----------|-------------|----------------|---|-----------|----------|-------|------|
| 22 | 1 | Digital | A | 10 | 35327 | Turf collapse | Turf collapse from turfwall [27470] | W | MV | 25/08 | 2010 |
| 22 | 2 | Digital | A | 10 | 35327 | Turf collapse | Turf collapse from turfwall [27470] | NE | MV | 25/08 | 2010 |
| 22 | 3 | Digital | B | 21 | 34939 | Floor layer | Possible floor inside [305] in south corner of building | SE | LLD | 25/08 | 2010 |
| 22 | 4 | Digital | B | 21 | 34939 | Floor layer | Possible floor inside [305] in south corner of building | W | LLD | 25/08 | 2010 |
| 22 | 5 | Digital | B | 21 | 34939 | Floor layer | Possible floor inside [305] in south corner of building | SW | LLD | 25/08 | 2010 |
| 22 | 6 | Digital | B | 20 | 35370 | Cultural layer | Brown turfy soil with charcoal residue in house [20] | SE | SIT | 25/08 | 2010 |
| 22 | 7 | Digital | B | 20 | 35370 | Cultural layer | Brown turfy soil with charcoal residue in house [20] | NE | SIT | 25/08 | 2010 |
| 22 | 8 | Digital | B | 20 | 35443 | Floor layer | A small floor layer in structure [20] | SE | BB | 25/08 | 2010 |
| 22 | 9 | Digital | B | 20 | 35443 | Floor layer | A small floor layer in structure [20] | NE | BB | 25/08 | 2010 |
| 22 | 10 | Digital | A | 15 | 33962 | Turf layer | Greenish orange turf within stalls | NE | LG | 25/08 | 2010 |
| 22 | 11 | Digital | A | 15 | 33962 | Turf layer | Greenish orange turf within stalls | SW | LG | 25/08 | 2010 |
| 22 | 12 | Digital | A | 15 | 33962 | Turf layer | Greenish orange turf within stalls | S | LG | 25/08 | 2010 |
| 22 | 13 | Digital | A | 15 | 32263/35469 | Posthole | Two postholes in [15] | S | LG | 25/08 | 2010 |
| 22 | 14 | Digital | A | 15 | 32263/35469 | Posthole | Two postholes in [15] | W | LG | 25/08 | 2010 |
| 22 | 15 | Digital | A | 15 | | Overview | Overview of structure [15] | NE | LG | 25/08 | 2010 |
| 22 | 16 | Digital | A | 15 | 35469 | Posthole | Posthole in [15] | SW | LG | 25/08 | 2010 |
| 22 | 17 | Digital | A | 15 | 35469 | Posthole | Posthole in [15] | SW | LG | 25/08 | 2010 |
| 22 | 18 | Digital | B | 21 | 35552 | Peatash | Peatash deposit inside house [21] | SE | LLD | 25/08 | 2010 |
| 22 | 19 | Digital | B | 20 | | Overview | Overview of house [20] before taking down wall [27762] | SW | SIT | 26/08 | 2010 |
| 22 | 20 | Digital | B | 20 | | Overview | Overview of house [20] before taking down wall [27762] | S | SIT | 26/08 | 2010 |
| 22 | 21 | Digital | B | 20 | | Overview | Overview of house [20] before taking down wall [27762] | SE | BB | 26/08 | 2010 |

| Film nr. | Image nr. | Type | Area | House nr. | Context nr. | Context type | Text | Direction | Photogr. | Date | Year |
|----------|-----------|---------|------|-----------|-------------|----------------|--|-----------|----------|-------|------|
| 22 | 22 | Digital | B | 20 | | Overview | Overview of house [20] before taking down wall [27762] | NE | BB | 26/08 | 2010 |
| 22 | 23 | Digital | A | 15 | 33962 | Find | Pearl in [33962] | | LG | 26/08 | 2010 |
| 22 | 24 | Digital | A | 15 | 33962 | Find | Pearl in [33962] | | LG | 26/08 | 2010 |
| 22 | 25 | Digital | A | 15 | 33962 | Turfmix | Working photo of [33962] during excavation | SW | LG | 26/08 | 2010 |
| 22 | 26 | Digital | B | 20 | 27762 | Turfwall | Close up of turf in wall [27762] | SE | BB | 26/08 | 2010 |
| 22 | 27 | Digital | B | 20 | 27762 | Turfwall | Turfwall, structure in wall [27762] | E | BB | 26/08 | 2010 |
| 22 | 28 | Digital | B | 21 | | House 21 | House 21 with stone structure [305] and turfwalls | SE | LLD | 26/08 | 2010 |
| 22 | 29 | Digital | B | 21 | | House 21 | House 21 with stone structure [305] and turfwalls | SW | LLD | 26/08 | 2010 |
| 22 | 30 | Digital | B | 21 | | House 21 | House 21 with stone structure [305] and turfwalls | S | LLD | 26/08 | 2010 |
| 22 | 31 | Digital | B | 21 | 35776 | Wallfill | Wallfill in house [21] | SW | LLD | 26/08 | 2010 |
| 22 | 32 | Digital | B | 21 | 35776 | Wallfill | Wallfill in house [21] | SE | LLD | 26/08 | 2010 |
| 22 | 33 | Digital | B | 21 | 35808 | Turfwall | Turfwall north of house [21] | SE | LLD | 26/08 | 2010 |
| 22 | 34 | Digital | B | 21 | 35808 | Turfwall | Turfwall north of house [21] | W | LLD | 26/08 | 2010 |
| 22 | 35 | Digital | B | 21 | 35808 | Turfwall | Turfwall north of house [21] | W | LLD | 26/08 | 2010 |
| 22 | 36 | Digital | B | 20 | 36025 | Cultural layer | Cultural layer in possible entrance of structure [20] | SW | BB | 27/08 | 2010 |

Digital 22



Uridakot 2010 Digital-22-01



Uridakot 2010 Digital-22-02



Uridakot 2010 Digital-22-03




Uridakot 2010 Digital-22-04



Uridakot 2010 Digital-22-05




Uridakot 2010 Digital-22-06



Uridakot 2010 Digital-22-07



Uridakot 2010 Digital-22-08



Uridakot 2010 Digital-22-09



Uridakot 2010 Digital-22-10



Uridakot 2010 Digital-22-11



Uridakot 2010 Digital-22-12



Uridakot 2010 Digital-22-13



Uridakot 2010 Digital-22-14



Uridakot 2010 Digital-22-15



Uridakot 2010 Digital-22-16



Uridakot 2010 Digital-22-17



Uridakot 2010 Digital-22-18



Uridakot 2010 Digital-22-19



Uridakot 2010 Digital-22-20



Uridakot 2010 Digital-22-21



Uridakot 2010 Digital-22-22




Uridakot 2010 Digital-22-23




Uridakot 2010 Digital-22-24



Uridakot 2010 Digital-22-25



Uridakot 2010 Digital-22-26



Uridakot 2010 Digital-22-27



Uridakot 2010 Digital-22-28



Uridakot 2010 Digital-22-29



Uridakot 2010 Digital-22-30



Uridakot 2010 Digital-22-31



Uridakot 2010 Digital-22-32




Uridakot 2010 Digital-22-33



Uridakot 2010 Digital-22-34



Uridakot 2010 Digital-22-35



Uridakot 2010 Digital-22-36

Film 23


| Film nr. | Image nr. | Type | Area | House nr. | Context nr. | Context type | Text | Direction | Photogr. | Date | Year |
|----------|-----------|---------|------|-----------|-------------|----------------------|---|-----------|----------|-------|------|
| 23 | 1 | Digital | B | 20 | 36025 | Cultural layer | Cultural layer in possible entrance of structure [20], floor? | SE | BB | 27/08 | 2010 |
| 23 | 2 | Digital | B | 20 | 36045 | Cultural layer | Cultural layer in possible entrance of structure [20], floor? | SW | BB | 27/08 | 2010 |
| 23 | 3 | Digital | A | 15 | 33962 | Working photo | Workphoto during excavation | SW | LG | 27/08 | 2010 |
| 23 | 4 | Digital | A | 10 | 36256 | Cultural layer | Surface layer with charcoals and bones | NW | MV | 27/08 | 2010 |
| 23 | 5 | Digital | A | 10 | 36256 | Cultural layer | Surface layer with charcoals and bones | NW | MV | 27/08 | 2010 |
| 23 | 6 | Digital | A | 10 | 36256 | Cultural layer | Surface layer with charcoals and bones | NW | MV | 27/08 | 2010 |
| 23 | 7 | Digital | A | 10 | 36184 | Turf collapse | Turf collapse, SE of turfwall [27470] | NE | MV | 27/08 | 2010 |
| 23 | 8 | Digital | A | 10 | 36184/36241 | Turf collapse + wall | Turf collapse and wall, SE of turfwall [27470] | NE | MV | 27/08 | 2010 |
| 23 | 9 | Digital | A | 10 | 36184 | Turf collapse | Turf collapse, SE of turfwall [27470] | SE | MV | 27/08 | 2010 |
| 23 | 10 | Digital | A | 10 | 36184/36241 | Turf collapse + wall | Turf collapse and wall, SE of turfwall [27470] | SE | MV | 27/08 | 2010 |
| 23 | 11 | Digital | A | 10 | 36241 | Turfwall | Turfwall, SE of turfwall [27470] | NE | MV | 27/08 | 2010 |
| 23 | 12 | Digital | A | 10 | 36241 | Turfwall | Turfwall, SE of turfwall [27470] | NW | MV | 27/08 | 2010 |
| 23 | 13 | Digital | A | 15 | 36218 | Posthole | A possible posthole, E side of [15] | E | LG | 27/08 | 2010 |
| 23 | 14 | Digital | A | 15 | 36218 | Posthole | A possible posthole, E side of [15] | S | LG | 27/08 | 2010 |
| 23 | 15 | Digital | A | 15 | 36385 | Posthole | A possible posthole, northern most hole | E | LG | 27/08 | 2010 |
| 23 | 16 | Digital | A | 15 | 36385 | Posthole | A possible posthole, northern most hole | S | LG | 27/08 | 2010 |
| 23 | 17 | Digital | B | 20 | 36411 | Turf collapse | Turf collapse in corner of possible 2nd phase of structure [20] | SE | BB | 27/08 | 2010 |
| 23 | 18 | Digital | B | 20 | 36411 | Turf collapse | Turf collapse in corner of possible 2nd phase of structure [20] | NE | BB | 27/08 | 2010 |
| 23 | 19 | Digital | B | 20 | 323 | Turfwall | Turfwall of structure [20], possibly phase 2 | SE | BB | 27/08 | 2010 |
| 23 | 20 | Digital | B | 20 | 323 | Turfwall | Turfwall of structure [20], possibly phase 2 | NE | BB | 27/08 | 2010 |
| 23 | 21 | Digital | B | 20 | 323 | Turfwall | Closeup of turf in wall of structure [20] | NE | BB | 27/08 | 2010 |

| Film nr. | Image nr. | Type | Area | House nr. | Context nr. | Context type | Text | Direction | Photogr. | Date | Year |
|----------|-----------|---------|------|-----------|-------------|--------------------|---|-----------|----------|-------|------|
| 23 | 22 | Digital | B | 20 | 323 | Turfwall | Closeup of turf in wall of structure [20] | SE | BB | 27/08 | 2010 |
| 23 | 23 | Digital | B | 20 | 323 | Turfwall | Closeup of turf in wall of structure [20] | SE | BB | 27/08 | 2010 |
| 23 | 24 | Digital | B | 20 | 323 | Turfwall | Corner of possible 2nd phase of structure [20] | SE | BB | 27/08 | 2010 |
| 23 | 25 | Digital | B | 20 | 36647 | Peatash | A long and narrow peatash layer in structure [20] - HAS TO BE RE-MEASURED | SW | BB | 30/08 | 2010 |
| 23 | 26 | Digital | B | 20 | 36647 | Peatash | A long and narrow peatash layer in structure [20] - HAS TO BE RE-MEASURED | N | BB | 30/08 | 2010 |
| 23 | 27 | Digital | B | 20 | 36647 | Peatash | A small circular peatash layer | N | BB | 30/08 | 2010 |
| 23 | 28 | Digital | A | 15 | 36385 | Posthole | Overview after excavation | E | LG | 30/08 | 2010 |
| 23 | 29 | Digital | A | 15 | 36385 | Posthole | Overview after excavation | S | LG | 30/08 | 2010 |
| 23 | 30 | Digital | A | 15 | 36689 | Posthole | A possible posthole | E | LG | 30/08 | 2010 |
| 23 | 31 | Digital | A | 15 | 36689 | Posthole | A possible posthole - overview | S | LG | 30/08 | 2010 |
| 23 | 32 | Digital | A | 15 | 36689 | Posthole | A possible posthole - overview | S | LG | 30/08 | 2010 |
| 23 | 33 | Digital | A | 15 | 36689 | Stakehole/posthole | A possible stakehole or posthole | E | LG | 30/08 | 2010 |
| 23 | 34 | Digital | A | 15 | 36689 | Stakehole/posthole | A possible stakehole or posthole - overview | S | LG | 30/08 | 2010 |
| 23 | 35 | Digital | A | 15 | 36689 | Stakehole | Stakehole with stick | E | LG | 30/08 | 2010 |
| 23 | 36 | Digital | A | 15 | 36689 | Stakehole | Stakehole with stick, after excavation | E | LG | 30/08 | 2010 |

Digital 23




Uridakot 2010 Digital-23-01



Uridakot 2010 Digital-23-02



Uridakot 2010 Digital-23-03



Uridakot 2010 Digital-23-04



Uridakot 2010 Digital-23-05



Uridakot 2010 Digital-23-06



Uridakot 2010 Digital-23-07



Uridakot 2010 Digital-23-08



Uridakot 2010 Digital-23-09




Uridakot 2010 Digital-23-10



Uridakot 2010 Digital-23-11




Uridakot 2010 Digital-23-12



Uridakot 2010 Digital-23-13




Uridakot 2010 Digital-23-14



Uridakot 2010 Digital-23-15



Uridakot 2010 Digital-23-16



Uridakot 2010 Digital-23-17



Uridakot 2010 Digital-23-18



Uridakot 2010 Digital-23-19



Uridakot 2010 Digital-23-20




Uridakot 2010 Digital-23-21



Uridakot 2010 Digital-23-22



Uridakot 2010 Digital-23-23




Uridakot 2010 Digital-23-24




Uridakot 2010 Digital-23-25



Uridakot 2010 Digital-23-26



Uridakot 2010 Digital-23-27



Uridakot 2010 Digital-23-28



Uridakot 2010 Digital-23-29




Uridakot 2010 Digital-23-30



Uridakot 2010 Digital-23-31



Uridakot 2010 Digital-23-32



Uridakot 2010 Digital-23-33



Uridakot 2010 Digital-23-34



Uridakot 2010 Digital-23-35




Uridakot 2010 Digital-23-36

Film 24

| Film nr. | Image nr. | Type | Area | House nr. | Context nr. | Context type | Text | Direction | Photogr. | Date | Year |
|----------|-----------|---------|------|-----------|-------------|----------------|---|-----------|----------|-------|------|
| 24 | 1 | Digital | B | 20 | 26703 | Cultural layer | Cultural layer with charcoal within turfwall [1] | SW | BB | 31/08 | 2010 |
| 24 | 2 | Digital | B | 20 | 26703 | Cultural layer | Cultural layer with charcoal within turfwall [1] | NW | BB | 31/08 | 2010 |
| 24 | 3 | Digital | A | 10 | 36724 | Posthole | Posthole in SE end of structure [10]. | NE | MV | 31/08 | 2010 |
| 24 | 4 | Digital | A | 10 | 36724 | Posthole | Posthole in SE end of structure [10]. | NW | MV | 31/08 | 2010 |
| 24 | 5 | Digital | B | | 36795 | Peatash | Peatash and charcoal layer, east of test trench [40693] | E | LLD | 31/08 | 2010 |
| 24 | 6 | Digital | B | | 36795 | Peatash | Peatash and charcoal layer, east of test trench [40693] | E | LLD | 31/08 | 2010 |
| 24 | 7 | Digital | B | | 40688 | Test trench | Test trench, NW of house [21]. | NW | LLD | 31/08 | 2010 |
| 24 | 8 | Digital | B | | 40693 | Test trench | Test trench, NE of house [21]. | NE | LLD | 31/08 | 2010 |
| 24 | 9 | Digital | B | | 36795 | Peatash | Peatash layer and charcoal. | NW | LLD | 31/08 | 2010 |
| 24 | 10 | Digital | B | | 36795 | Peatash | Charcoal layer under peatash, mid-ex. | E | LLD | 31/08 | 2010 |
| 24 | 11 | Digital | A | 15 | 36945 | Turfwall | Turfwall in structure [15]. | SSW | LG | 31/08 | 2010 |
| 24 | 12 | Digital | A | 15 | 36945 | Turfwall | Possible "jata" in wall. | SSW | LG | 31/08 | 2010 |
| 24 | 13 | Digital | A | 15 | 36945 | Turfwall | Possible "jata" in wall. | SSW | LG | 31/08 | 2010 |
| 24 | 14 | Digital | A | 15 | 36945 | Turfwall | Turfwall in structure [15]. | NNE | LG | 31/08 | 2010 |
| 24 | 15 | Digital | A | 15 | 37879 | Turfwall | Turfwall in structure [15]. | W | LG | 31/08 | 2010 |
| 24 | 16 | Digital | A | 15 | 36945 | Turfwall | Turfwall in structure [15]. | SSW | LG | 31/08 | 2010 |
| 24 | 17 | Digital | A | 15 | | Workphoto | Overview of [15]. | SSW | LG | 31/08 | 2010 |
| 24 | 18 | Digital | A | 15 | | Workphoto | Overview of [15]. | SSW | LG | 31/08 | 2010 |
| 24 | 19 | Digital | A | 10 | 37112 | Posthole | Posthole in NW end of structure [10]. | NE | MV | 31/08 | 2010 |

| Film nr. | Image nr. | Type | Area | House nr. | Context nr. | Context type | Text | Direction | Photogr. | Date | Year |
|----------|-----------|---------|------|-----------|-------------|----------------|--|-----------|----------|-------|------|
| 24 | 20 | Digital | A | 10 | 37112 | Posthole | Posthole in NW end of structure [10]. | SE | MV | 31/08 | 2010 |
| 24 | 21 | Digital | B | 20 | 37236 | Turf collapse | Turf collapse on top of possible turfwall of 2.phase in structure [20]. | SW | BB | 31/08 | 2010 |
| 24 | 22 | Digital | B | 20 | 37236 | Turf collapse | Turf collapse on top of possible turfwall of 2.phase in structure [20]. | N | BB | 31/08 | 2010 |
| 24 | 23 | Digital | B | 20 | 27762 | Turfwall | Overview of structure [20]. The NW wall has been made visible, mid-ex. Later context number for this | N | SIT | 01/09 | 2010 |
| 24 | 24 | Digital | B | 20 | 27762 | Turfwall | Overview of structure [20]. The NW wall has been made visible, mid-ex. Later context number for this | SE | SIT | 01/09 | 2010 |
| 24 | 25 | Digital | B | 20 | 27762 | Turfwall | Overview of structure [20], mid- ex, S wall visible. | SE | SIT | 01/09 | 2010 |
| 24 | 26 | Digital | B | 21 | 37520 | Cultural layer | Compact layer inside str. [21], possible floor. | SE | LLD | 01/09 | 2010 |
| 24 | 27 | Digital | B | 21 | 37520 | Cultural layer | Compact layer inside str. [21], possible floor. | NW | LLD | 01/09 | 2010 |
| 24 | 28 | Digital | B | 20 | 37553 | Cultural layer | Turfy layer with charcoal next to/on top of [27762]/[323]. | SW | SIT | 01/09 | 2010 |
| 24 | 29 | Digital | B | 20 | 323 | Turf | Close-up of structural turf in [27762] / [323]. | SE | SIT | 01/09 | 2010 |
| 24 | 30 | Digital | B | 20 | 323 | Turf | Close-up of structural turf in [27762] / [323]. | SE | SIT | 01/09 | 2010 |
| 24 | 31 | Digital | B | 20 | 323 | Turf | Close-up of structural turf in [27762] / [323]. | NW | SIT | 01/09 | 2010 |
| 24 | 32 | Digital | A | 15 | 37500 | Turfwall | Turfwall in str. [15]. | S | LG | 01/09 | 2010 |
| 24 | 33 | Digital | A | 15 | 37500 | Turfwall | Turfwall in str. [15]. | S | LG | 01/09 | 2010 |
| 24 | 34 | Digital | A | 15 | | Overview | Overview of str. [15], workphoto. | S | LG | 01/09 | 2010 |
| 24 | 35 | Digital | A | 15 | | Básar | Básar W side of byre. [38559], [38568], [38578], [38586], [38597], [38606]. | S | LG | 01/09 | 2010 |
| 24 | 36 | Digital | A | 15 | 37500 | Básar/turfwall | Básar and turfwall. | S | LG | 01/09 | 2010 |
| 25 | 37 | Digital | A | 15 | 37500 | Básar/turfwall | Básar and turfwall. | N | LG | 01/09 | 2010 |
| 26 | 38 | Digital | A | 15 | 37500 | Básar/turfwall | Básar and turfwall. | N | LG | 01/09 | 2010 |
| 27 | 39 | Digital | A | 15 | 37856 | Posthole | Posthole in bás. | W | LG | 01/09 | 2010 |
| 28 | 40 | Digital | A | 15 | 37856 | Posthole | Posthole in bás. | S | LG | 01/09 | 2010 |

Digital 24




Uridakot 2010 Digital-24-01




Uridakot 2010 Digital-24-02




Uridakot 2010 Digital-24-03



Uridakot 2010 Digital-24-04



Uridakot 2010 Digital-24-05



Uridakot 2010 Digital-24-06




Uridakot 2010 Digital-24-07



Uridakot 2010 Digital-24-08



Uridakot 2010 Digital-24-09



Uridakot 2010 Digital-24-10



Uridakot 2010 Digital-24-11



Uridakot 2010 Digital-24-12



Uridakot 2010 Digital-24-13



Uridakot 2010 Digital-24-14



Uridakot 2010 Digital-24-15




Uridakot 2010 Digital-24-16




Uridakot 2010 Digital-24-17



Uridakot 2010 Digital-24-18



Uridakot 2010 Digital-24-19



Uridakot 2010 Digital-24-20



Uridakot 2010 Digital-24-21



Uridakot 2010 Digital-24-22



Uridakot 2010 Digital-24-23



Uridakot 2010 Digital-24-24




Uridakot 2010 Digital-24-25



Uridakot 2010 Digital-24-26



Uridakot 2010 Digital-24-27



Uridakot 2010 Digital-24-28



Uridakot 2010 Digital-24-29



Uridakot 2010 Digital-24-30



Uridakot 2010 Digital-24-31



Uridakot 2010 Digital-24-32



Uridakot 2010 Digital-24-33



Uridakot 2010 Digital-24-34



Uridakot 2010 Digital-24-35



Uridakot 2010 Digital-24-36



Uridakot 2010 Digital-24-37



Uridakot 2010 Digital-24-38



Uridakot 2010 Digital-24-39



Uridakot 2010 Digital-24-40

Film 25

| Film nr. | Image nr. | Type | Area | House nr. | Context nr. | Context type | Text | Direction | Photogr. | Date | Year |
|----------|-----------|---------|------|-----------|-------------|----------------|--|-----------|----------|-------|------|
| 25 | 1 | Digital | B | 20 | 37743 | Floor | Brown-greenish w. charcoal residue from burning area | SW | SIT | 02/09 | 2010 |
| 25 | 2 | Digital | B | 20 | 37743 | Floor | Brown-greenish w. charcoal residue from burning area | SE | SIT | 02/09 | 2010 |
| 25 | 3 | Digital | A | 15 | 37879 | Wall ? | Possible wall / addition to wall | S | MHH | 02/09 | 2010 |
| 25 | 4 | Digital | A | 15 | 37879 | Wall ? | Possible wall / addition to wall | S | MHH | 02/09 | 2010 |
| 25 | 5 | Digital | A | 15 | 37879 | Wall ? | Possible wall / addition to wall | S | MHH | 02/09 | 2010 |
| 25 | 6 | Digital | B | 21 | 38038 | Turf collapse | Turf collapse from turfwall in house 21 | E | LLD | 02/09 | 2010 |
| 25 | 7 | Digital | B | 21 | 38038 | Turf collapse | Turf collapse from turfwall in house 21 | N | LLD | 02/09 | 2010 |
| 25 | 8 | Digital | A | 15 | 38070 | Charcoal pit | Charcoal pit outside staple, cut + fill | N | MHH | 02/09 | 2010 |
| 25 | 9 | Digital | A | 15 | 38070 | Charcoal pit | Charcoal pit outside staple, cut + fill | E | MHH | 02/09 | 2010 |
| 25 | 10 | Digital | B | 20 | 38170 | Cultural layer | Brown, turfmix w. charcoal against east wall in structure [20] | E | SIT | 02/09 | 2010 |
| 25 | 11 | Digital | A | 15 | 400 | Booths / básar | Possible booths in [15] | SSW | LG | 02/09 | 2010 |
| 25 | 12 | Digital | A | 15 | 400 | Booths / básar | Possible booths W-side of [15] | SSW | LG | 02/09 | 2010 |
| 25 | 13 | Digital | A | 15 | 400 | Booths / básar | Possible booths with wall | SSW | LG | 02/09 | 2010 |
| 25 | 14 | Digital | A | 15 | 400 | Booths / básar | Possible booths with wall | NNE | LG | 02/09 | 2010 |
| 25 | 15 | Digital | A | 15 | 400 | Booth / bás | Close up of bás | W | LG | 02/09 | 2010 |
| 25 | 16 | Digital | B | 20 | 38349 | Floor | Big compact floor in [20] with peatash-charcoal | E | SIT | 02/09 | 2010 |
| 25 | 17 | Digital | B | 20 | 38349 | Floor | Big compact floor in [20] with peatash-charcoal | NE | SIT | 02/09 | 2010 |
| 25 | 18 | Digital | B | 20 | 38349 | Floor | Big compact floor in [20] with peatash-charcoal | SE | SIT | 02/09 | 2010 |
| 25 | 19 | Digital | B | 21 | 38514 | Turf collapse | Turf collapse in a possible entrance in house [21] | SW | LLD | 02/09 | 2010 |
| 25 | 20 | Digital | B | 21 | 38514 | Turf collapse | Turf collapse in a possible entrance in house [21] | SE | LLD | 02/09 | 2010 |
| 25 | 21 | Digital | B | 21 | 38514 | Turf collapse | Turf collapse in a possible entrance in house [21] | NE | LLD | 02/09 | 2010 |

| Film nr. | Image nr. | Type | Area | House nr. | Context nr. | Context type | Text | Direction | Photogr. | Date | Year |
|----------|-----------|---------|------|-----------|-------------|----------------|--|-----------|----------|-------|------|
| 25 | 22 | Digital | B | 21 | 38514 | Turf collapse | Turf collapse in a possible entrance in house [21] | NW | LLD | 02/09 | 2010 |
| 25 | 23 | Digital | A | 15 | | Wood | Close up of wood in flór | W | LG | 02/09 | 2010 |
| 25 | 24 | Digital | A | 15 | | Wood | Close up of wood in flór | N | LG | 02/09 | 2010 |
| 25 | 25 | Digital | B | 20 | 38659 | Peatash | Burning area inside house [20] | SE | SIT | 03/09 | 2010 |
| 25 | 26 | Digital | B | 20 | 38659 | Peatash | Burning area inside house [20] | SE | SIT | 03/09 | 2010 |
| 25 | 27 | Digital | B | 20 | 38659 | Peatash | Burning area inside house [20] | W | SIT | 03/09 | 2010 |
| 25 | 28 | Digital | B | 21 | 38977 | Entrance | Entrance into house [21] | NE | LLD | 03/09 | 2010 |
| 25 | 29 | Digital | B | 21 | 38977 | Entrance | Entrance into house [21] | NW | LLD | 03/09 | 2010 |
| 25 | 30 | Digital | B | 21 | 38977 | Entrance | Entrance into house [21] | SW | LLD | 03/09 | 2010 |
| 25 | 31 | Digital | A | 15 | 38707 | Turf | Possible entrance to staple | N | MHH | 03/09 | 2010 |
| 25 | 32 | Digital | A | 15 | 38883 | Turf | Turf collapse ? | SE | MHH | 03/09 | 2010 |
| 25 | 33 | Digital | A | 15 | 38908 | Cultural layer | Mixed layer in básar area [311], shit ? | SSW | LG | 03/09 | 2010 |
| 25 | 34 | Digital | A | 15 | 38908 | Cultural layer | Mixed layer in básar area [311], shit ? | NNE | LG | 03/09 | 2010 |
| 25 | 35 | Digital | A | 15 | 38908 | Cultural layer | Mixed layer in básar area [311], shit ? | SW | LG | 03/09 | 2010 |
| 25 | 36 | Digital | B | 21 | 38977 | Turf collapse | Turf collapse, same as [38514] | NE | LLD | 03/09 | 2010 |

Digital 25



Umidakot 2010 Digital-25-01



Umidakot 2010 Digital-25-02



Umidakot 2010 Digital-25-03



Umidakot 2010 Digital-25-04



Umidakot 2010 Digital-25-05



Umidakot 2010 Digital-25-06




Umidakot 2010 Digital-25-07



Umidakot 2010 Digital-25-08




Umidakot 2010 Digital-25-09



Umidakot 2010 Digital-25-10



Umidakot 2010 Digital-25-11



Umidakot 2010 Digital-25-12




Umidakot 2010 Digital-25-13




Umidakot 2010 Digital-25-14



Umidakot 2010 Digital-25-15



Umidakot 2010 Digital-25-16



Umidakot 2010 Digital-25-17



Umidakot 2010 Digital-25-18



Umidakot 2010 Digital-25-19



Umidakot 2010 Digital-25-20



Umidakot 2010 Digital-25-21




Umidakot 2010 Digital-25-22



Umidakot 2010 Digital-25-23



Umidakot 2010 Digital-25-24



Umidakot 2010 Digital-25-25



Umidakot 2010 Digital-25-26



Umidakot 2010 Digital-25-27



Umidakot 2010 Digital-25-28




Umidakot 2010 Digital-25-29



Umidakot 2010 Digital-25-30




Umidakot 2010 Digital-25-31



Umidakot 2010 Digital-25-32



Umidakot 2010 Digital-25-33



Umidakot 2010 Digital-25-34



Umidakot 2010 Digital-25-35



Umidakot 2010 Digital-25-36

Film 26

| Film nr. | Image nr. | Type | Area | House nr. | Context nr. | Context type | Text | Direction | Photogr. | Date | Year |
|----------|-----------|---------|------|-----------|--------------|----------------|---|-----------|----------|-------|------|
| 26 | 1 | Digital | B | 21 | [321], [322] | Turfwall | Turfwalls in house [21], S of test trench [300] | SE | LLD | 06/09 | 2010 |
| 26 | 2 | Digital | B | 21 | [321], [322] | Turfwall | Turfwalls in house [21], S of test trench [300] | E | LLD | 06/09 | 2010 |
| 26 | 3 | Digital | B | 21 | [321], [322] | Turfwall | Turfwalls in house [21], S of test trench [300] | SW | LLD | 06/09 | 2010 |
| 26 | 4 | Digital | B | 21 | [321], [322] | Turfwall | Turfwalls in house [21], S of test trench [300] | S | LLD | 06/09 | 2010 |
| 26 | 5 | Digital | B | 21 | [321], [322] | Turfwall | Turfwalls in house [21], S of test trench [300] | SE | LLD | 06/09 | 2010 |
| 26 | 6 | Digital | B | 21 | 38977 | Entrance | Entrance of house [21] | E | LLD | 06/09 | 2010 |
| 26 | 7 | Digital | B | 20 | 39368 | Floor | Floor layer over possible fireplace | S | SIT | 06/09 | 2010 |
| 26 | 8 | Digital | B | 20 | 39368 | Floor | Floor layer over possible fireplace | SE | SIT | 06/09 | 2010 |
| 26 | 9 | Digital | B | 20 | 39429 | Peatash | Burn in-situ, possible fireplace in [20] | E | SIT | 06/09 | 2010 |
| 26 | 10 | Digital | B | 20 | 39429 | Peatash | Burn in-situ, possible fireplace in [20] | SW | SIT | 06/09 | 2010 |
| 26 | 11 | Digital | B | 21 | 39622 | Turf collapse | Turf collapse inside house [21] | SW | LLD | 07/09 | 2010 |
| 26 | 12 | Digital | B | 21 | 39684 | Floor | Floor deposit inside house [21] and in the entrance | SW | LLD | 07/09 | 2010 |
| 26 | 13 | Digital | B | 21 | 39684 | Floor | Floor deposit inside house [21] and in the entrance | SE | LLD | 07/09 | 2010 |
| 26 | 14 | Digital | B | 20 | 39684 | Floor | Floor deposit inside house [21] and in the entrance | NE | LLD | 07/09 | 2010 |
| 26 | 15 | Digital | B | 20 | 39590 | Cultural layer | Brown turfmix - not part of walking area in [20] | E | SIT | 07/09 | 2010 |
| 26 | 16 | Digital | A | 15 | 39735 | Charcoal layer | Charcoal deposit close to [311] | E | LG | 07/09 | 2010 |
| 26 | 17 | Digital | A | 15 | 39735 | Charcoal layer | Charcoal deposit close to [311] | E | LG | 07/09 | 2010 |
| 26 | 18 | Digital | A | 15 | 39782 | Peatash | Peatash lense in wall | W | LG | 07/09 | 2010 |
| 26 | 19 | Digital | A | 15 | 37500 | Turfwall ? | Bottom part of turfwall, N-side of [15] | E | LG | 07/09 | 2010 |
| 26 | 20 | Digital | A | 15 | 37500 | Turfwall ? | Bottom part of turfwall, N-side of [15] | W | LG | 07/09 | 2010 |
| 26 | 21 | Digital | A | 15 | 39753 | Posthole | Posthole in [311] booth area, pre-ex | E | LG | 07/09 | 2010 |

| Film nr. | Image nr. | Type | Area | House nr. | Context nr. | Context type | Text | Direction | Photogr. | Date | Year |
|----------|-----------|---------|------|-----------|-------------|--------------|--|-----------|----------|-------|------|
| 26 | 22 | Digital | A | 15 | 39753 | Posthole | Posthole overview - NOT A POSTHOLE | NE | LG | 07/09 | 2010 |
| 26 | 23 | Digital | A | 15 | 39796 | Turf | Turf that divides the booths | NE | LG | 07/09 | 2010 |
| 26 | 24 | Digital | A | 15 | 39796 | Turf | Turf that divides the booths | W | LG | 07/09 | 2010 |
| 26 | 25 | Digital | A | 15 | 39796 | Turf | Turf that divides the booths | S | LG | 07/09 | 2010 |
| 26 | 26 | Digital | B | 20 | 39813 | Floor | Charcoaly floor | E | SIT | 07/09 | 2010 |
| 26 | 27 | Digital | B | 20 | 39813 | Floor | Charcoaly floor | W | SIT | 07/09 | 2010 |
| 26 | 28 | Digital | B | 21 | 40000&40039 | Floor | Floor in house [21], green [40000] and brown [40039] | S | LLD | 08/09 | 2010 |
| 26 | 29 | Digital | B | 21 | 40000&40039 | Floor | Floor in house [21], green [40000] and brown [40039] | S | LLD | 08/09 | 2010 |
| 26 | 30 | Digital | B | 21 | 40000&40039 | Floor | Floor in house [21], green [40000] and brown [40039] | SW | LLD | 08/09 | 2010 |
| 26 | 31 | Digital | B | 21 | 40000&40039 | Floor | Floor in house [21], green [40000] and brown [40039] | NE | LLD | 08/09 | 2010 |
| 26 | 32 | Digital | B | 21 | 40000&40039 | Floor | Floor in house [21], green [40000] and brown [40039] | SW | LLD | 08/09 | 2010 |
| 26 | 33 | Digital | B | 21 | 40000&40039 | Floor | Floor in house [21], green [40000] and brown [40039] | NW | LLD | 08/09 | 2010 |
| 26 | 34 | Digital | B | 20 | 40061 | Floor | Covering whole house [20] | SW | SIT | 08/09 | 2010 |
| 26 | 35 | Digital | B | 20 | 40061 | Floor | Covering whole house [20] | E | SIT | 08/09 | 2010 |
| 26 | 36 | Digital | B | 21 | 40000/40039 | Floor | "Profile" of floors in house [21] | SE | LLD | 08/09 | 2010 |
| 26 | 37 | Digital | B | 21 | 40000/40039 | Floor | "Profile" of floors in house [21] | SE | LLD | 08/09 | 2010 |

Digital 26



Urriðakot 2010 Digital-26-01



Urriðakot 2010 Digital-26-02



Urriðakot 2010 Digital-26-03




Urriðakot 2010 Digital-26-04



Urriðakot 2010 Digital-26-05



Urriðakot 2010 Digital-26-06




Urriðakot 2010 Digital-26-07




Urriðakot 2010 Digital-26-08



Urriðakot 2010 Digital-26-09



Urriðakot 2010 Digital-26-10



Urriðakot 2010 Digital-26-11



Urriðakot 2010 Digital-26-12




Urriðakot 2010 Digital-26-13



Urriðakot 2010 Digital-26-14



Urriðakot 2010 Digital-26-15



Urriðakot 2010 Digital-26-16



Urriðakot 2010 Digital-26-17




Urriðakot 2010 Digital-26-18



Urriðakot 2010 Digital-26-19



Urriðakot 2010 Digital-26-20



Urriðakot 2010 Digital-26-21



Urriðakot 2010 Digital-26-22



Urriðakot 2010 Digital-26-23



Urriðakot 2010 Digital-26-24



Urriðakot 2010 Digital-26-25



Urriðakot 2010 Digital-26-26



Urriðakot 2010 Digital-26-27



Urriðakot 2010 Digital-26-28



Urriðakot 2010 Digital-26-29



Urriðakot 2010 Digital-26-30



Urriðakot 2010 Digital-26-31



Urriðakot 2010 Digital-26-32



Urriðakot 2010 Digital-26-33



Urriðakot 2010 Digital-26-34



Urriðakot 2010 Digital-26-35



Urriðakot 2010 Digital-26-36



Urriðakot 2010 Digital-26-37

Film 27

| Film nr. | Image nr. | Type | Area | House nr. | Context nr. | Context type | Text | Direction | Photogr. | Date | Year |
|----------|-----------|---------|------|-----------|-------------|--------------|--------------------------------|-----------|----------|-------|------|
| 27 | 1 | Digital | A | 15 | | Overview | Overview of fjós | SW | LG | 09/09 | 2010 |
| 27 | 2 | Digital | A | 15 | | Overview | Overview of fjós | SSW | LG | 09/09 | 2010 |
| 27 | 3 | Digital | A | 15 | | Overview | Overview of fjós | SW | LG | 09/09 | 2010 |
| 27 | 4 | Digital | A | 15 | | Overview | Overview of fjós | SW | LG | 09/09 | 2010 |
| 27 | 5 | Digital | A | 15 | | Overview | Overview of fjós | NE | LG | 09/09 | 2010 |
| 27 | 6 | Digital | A | 15 | | Overview | Booths / poststones south side | SSE | LG | 09/09 | 2010 |
| 27 | 7 | Digital | A | 15 | | Overview | Booths / poststones south side | SSE | LG | 09/09 | 2010 |
| 27 | 8 | Digital | A | 15 | | Overview | Booths / poststones south side | SSE | LG | 09/09 | 2010 |
| 27 | 9 | Digital | A | 15 | | Overview | Booths / poststones south side | SSE | LG | 09/09 | 2010 |
| 27 | 10 | Digital | A | 15 | | Overview | Booths / poststones south side | SSE | LG | 09/09 | 2010 |
| 27 | 11 | Digital | A | 15 | | Overview | Booths / poststones south side | SSE | LG | 09/09 | 2010 |
| 27 | 12 | Digital | A | 15 | | Overview | Booths / poststones south side | SSE | LG | 09/09 | 2010 |
| 27 | 13 | Digital | A | 15 | | Overview | Booths / poststones south side | SSE | LG | 09/09 | 2010 |
| 27 | 14 | Digital | A | 15 | | Overview | Booths / poststones south side | SSE | LG | 09/09 | 2010 |
| 27 | 15 | Digital | A | 15 | | Overview | Booths / poststones south side | SSE | LG | 09/09 | 2010 |
| 27 | 16 | Digital | A | 15 | | Overview | Booths / poststones south side | NNW | LG | 09/09 | 2010 |
| 27 | 17 | Digital | A | 15 | | Overview | Booths / poststones south side | NNW | LG | 09/09 | 2010 |
| 27 | 18 | Digital | A | 15 | | Overview | Booths / poststones south side | NNW | LG | 09/09 | 2010 |
| 27 | 19 | Digital | A | 15 | | Overview | Booths / poststones south side | NNW | LG | 09/09 | 2010 |
| 27 | 20 | Digital | A | 15 | | Overview | Booths / poststones south side | NNW | LG | 09/09 | 2010 |
| 27 | 21 | Digital | A | 15 | | Overview | Booths / poststones south side | NNW | LG | 09/09 | 2010 |

| Film nr. | Image nr. | Type | Area | House nr. | Context nr. | Context type | Text | Direction | Photogr. | Date | Year |
|----------|-----------|---------|------|-----------|-------------|--------------|--|-----------|----------|-------|------|
| 27 | 22 | Digital | A | 15 | | Overview | Booths / poststones south side | NNW | LG | 09/09 | 2010 |
| 27 | 23 | Digital | B | 20 | 40338 | Peatash mix | Peatash mix in house [20] | SE | LLD | 09/09 | 2010 |
| 27 | 24 | Digital | B | 20 | 40338 | Peatash mix | Peatash mix in house [20] | SW | LLD | 09/09 | 2010 |
| 27 | 25 | Digital | A | 10 | 39938 & -48 | Turfwall | Pieces of turfwall that formed the W wall of structure [10] | NW | MV | 09/09 | 2010 |
| 27 | 26 | Digital | A | 10 | 39966 | Turfwall | Pieces of turfwall that formed the W wall of structure [10] | NE | MV | 09/09 | 2010 |
| 27 | 27 | Digital | A | 10 | 40095 | Turfwall | Pieces of turfwall that formed the W wall of structure [10] | NE | MV | 09/09 | 2010 |
| 27 | 28 | Digital | A | 10 | 40108 | Turfwall | Pieces of turfwall that formed the W wall of structure [10] | E | MV | 09/09 | 2010 |
| 27 | 29 | Digital | A | 10 | | Overview | Pieces of turfwall that formed the W wall of structure [10] - overview | SE | MV | 09/09 | 2010 |
| 27 | 30 | Digital | A | 10 | | Overview | Overview of structure [10] after excavation | SE | MV | 09/09 | 2010 |
| 27 | 31 | Digital | A | 10 | | Overview | Overview of structure [10] after excavation | SE | MV | 09/09 | 2010 |
| 27 | 32 | Digital | A | 10 | | Overview | Overview of structure [10] after excavation | W | MV | 09/09 | 2010 |
| 27 | 33 | Digital | A | 10 | | Overview | Overview of structure [10] after excavation | W | MV | 09/09 | 2010 |
| 27 | 34 | Digital | A | 10 | | Overview | Overview of structure [10] after excavation | S | MV | 09/09 | 2010 |
| 27 | 35 | Digital | B | 20 | 40499 | Peatash | Burnt in-situ | E | SIT | 09/09 | 2010 |
| 27 | 36 | Digital | B | 20 | 40499 | Peatash | Burnt in-situ | W | SIT | 09/09 | 2010 |

Digital 27



Uridakot 2010 Digital-27-01



Uridakot 2010 Digital-27-02



Uridakot 2010 Digital-27-03



Uridakot 2010 Digital-27-04



Uridakot 2010 Digital-27-05



Uridakot 2010 Digital-27-06



Uridakot 2010 Digital-27-07



Uridakot 2010 Digital-27-08



Uridakot 2010 Digital-27-09



Uridakot 2010 Digital-27-10



Uridakot 2010 Digital-27-11



Uridakot 2010 Digital-27-12




Uridakot 2010 Digital-27-13



Uridakot 2010 Digital-27-14



Uridakot 2010 Digital-27-15



Uridakot 2010 Digital-27-16



Uridakot 2010 Digital-27-17




Uridakot 2010 Digital-27-18



Uridakot 2010 Digital-27-19




Uridakot 2010 Digital-27-20




Uridakot 2010 Digital-27-21




Uridakot 2010 Digital-27-22



Uridakot 2010 Digital-27-23



Uridakot 2010 Digital-27-24



Uridakot 2010 Digital-27-25



Uridakot 2010 Digital-27-26



Uridakot 2010 Digital-27-27



Uridakot 2010 Digital-27-28



Uridakot 2010 Digital-27-29



Uridakot 2010 Digital-27-30



Uridakot 2010 Digital-27-31



Uridakot 2010 Digital-27-32



Uridakot 2010 Digital-27-33



Uridakot 2010 Digital-27-34



Uridakot 2010 Digital-27-35




Uridakot 2010 Digital-27-36


Film 28

| Film nr. | Image nr. | Type | Area | House nr. | Context nr. | Context type | Text | Direction | Photogr. | Date | Year |
|----------|-----------|---------|------|-----------|-------------|-----------------------|---|-----------|----------|-------|------|
| 28 | 1 | Digital | B | 20 | 40499 | Peatash | Burnt in-situ | W | SIT | 09/09 | 2010 |
| 28 | 2 | Digital | B | 20 | 40499 | Peatash | Peatash burnt in-situ and possible workstone | W | SIT | 09/09 | 2010 |
| 28 | 3 | Digital | B | 20 | 40499 | Overview | House [20] with peatash [40499] burnt in-situ and workstone | S | SIT | 09/09 | 2010 |
| 28 | 4 | Digital | B | 20 | 40499 | Overview | House [20] with peatash [40499] burnt in-situ and workstone | NW | SIT | 09/09 | 2010 |
| 28 | 5 | Digital | B | 20 | 40516&40606 | Turf collapse | Turf collapse and floor? around peatash area | NW | LLD | 09/09 | 2010 |
| 28 | 6 | Digital | B | 20 | 40516&40606 | Turf collapse + floor | Turf collapse and floor? around peatash area | NW | LLD | 09/09 | 2010 |
| 28 | 7 | Digital | B | 20 | 40516&40606 | Turf collapse + floor | Turf collapse and floor? around peatash area | SE | LLD | 09/09 | 2010 |
| 28 | 8 | Digital | B | 20 | | Overview | House [20] | SW | LLD | 10/09 | 2010 |
| 28 | 9 | Digital | B | 20 | | Overview | House [20] | SW | LLD | 10/09 | 2010 |
| 28 | 10 | Digital | B | 21 | 40637 | Tephra | 1226 tephra in-situ under house [21] | SW | LLD | 10/09 | 2010 |
| 28 | 11 | Digital | A | 16 | 40743 | Posthole | Posthole inside house [16] | NW | LLD | 10/09 | 2010 |
| 28 | 12 | Digital | A | 16 | 40743 | Posthole | Posthole inside house [16] | NW | LLD | 10/09 | 2010 |
| 28 | 13 | Digital | A | 16 | 40743 | Posthole | Posthole inside house [16] | NW | LLD | 10/09 | 2010 |
| 28 | 14 | Digital | A | 16 | 40770 | Posthole | Posthole inside house [16] | NE | SIT | 10/09 | 2010 |
| 28 | 15 | Digital | A | 16 | 40770 | Posthole | Posthole inside house [16] | NW | SIT | 10/09 | 2010 |
| 28 | 16 | Digital | A | 16 | 40818 | Posthole | Posthole inside house [16] | NE | LLD | 10/09 | 2010 |
| 28 | 17 | Digital | A | 16 | 40818 | Posthole | Posthole inside house [16] | N | LLD | 10/09 | 2010 |
| 28 | 18 | Digital | A | 16 | 40770/40818 | Posthole | Postholes in house [16], [40770] and [40818] | NE | LLD | 10/09 | 2010 |


Digital 28




Umidakot 2010 Digital-28-01



Umidakot 2010 Digital-28-02



Umidakot 2010 Digital-28-03



Umidakot 2010 Digital-28-04




Umidakot 2010 Digital-28-05




Umidakot 2010 Digital-28-06




Umidakot 2010 Digital-28-07



Umidakot 2010 Digital-28-08




Umidakot 2010 Digital-28-09




Umidakot 2010 Digital-28-10



Umidakot 2010 Digital-28-11



Umidakot 2010 Digital-28-12




Umidakot 2010 Digital-28-13




Umidakot 2010 Digital-28-14




Umidakot 2010 Digital-28-15



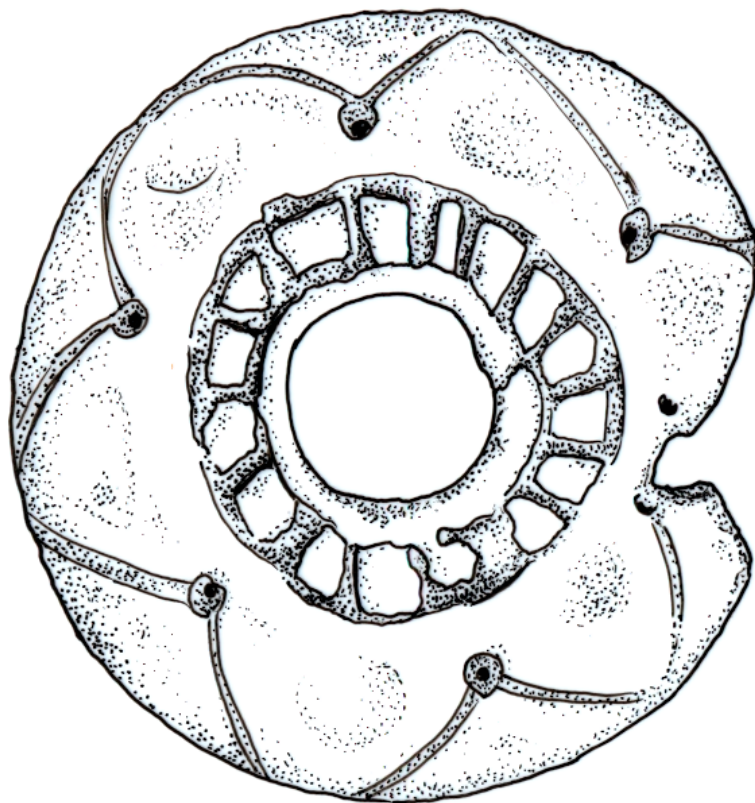
Umidakot 2010 Digital-28-16



Umidakot 2010 Digital-28-17



Umidakot 2010 Digital-28-18



Snældusnúður. Eavan O'Dochartaigh

